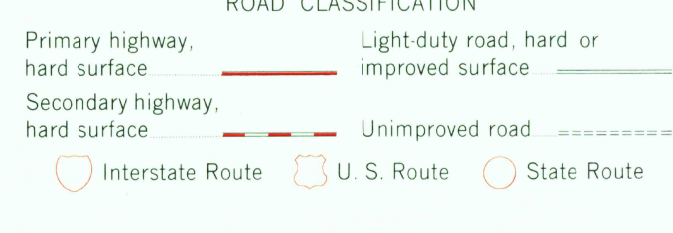
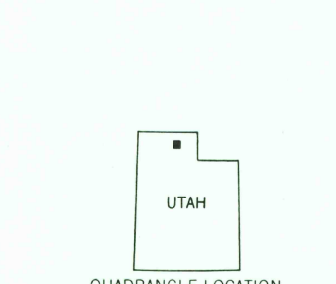
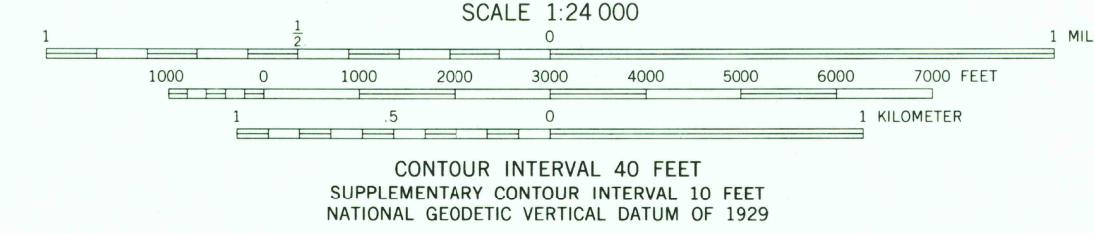
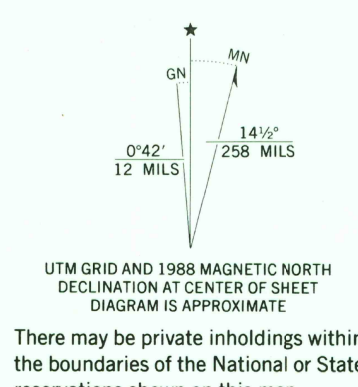


Mapped, edited, and published by the Geological Survey  
Revised in cooperation with the state of Utah,  
Utah Geological and Mineral Survey  
Control by USGS and NOS/NOAA  
Topography by photogrammetric methods from aerial photographs  
taken 1954 and planetable surveys 1955. Revised from aerial  
photographs taken 1986. Field checked 1987. Map edited 1988  
Projection and 10,000-foot grid ticks: Utah  
coordinate system, north zone (Lambert conformal conic)  
1000-meter Universal Transverse Mercator grid, zone 12  
1927 North American Datum  
To place on the predicted North American Datum 1983  
move the projection lines 11 meters north and  
66 meters east as shown by dashed corner ticks  
Fine red dashed lines indicate selected fence lines  
Red tint indicates areas in which only landmark buildings are shown



USGS NHD HISTORICAL MAP  
MAR 15 1989  
REC'D FILE COPY

BRIGHAM CITY, UTAH  
41112-E1-TF-024

1988

DMA 3567 1 SE-SERIES V887