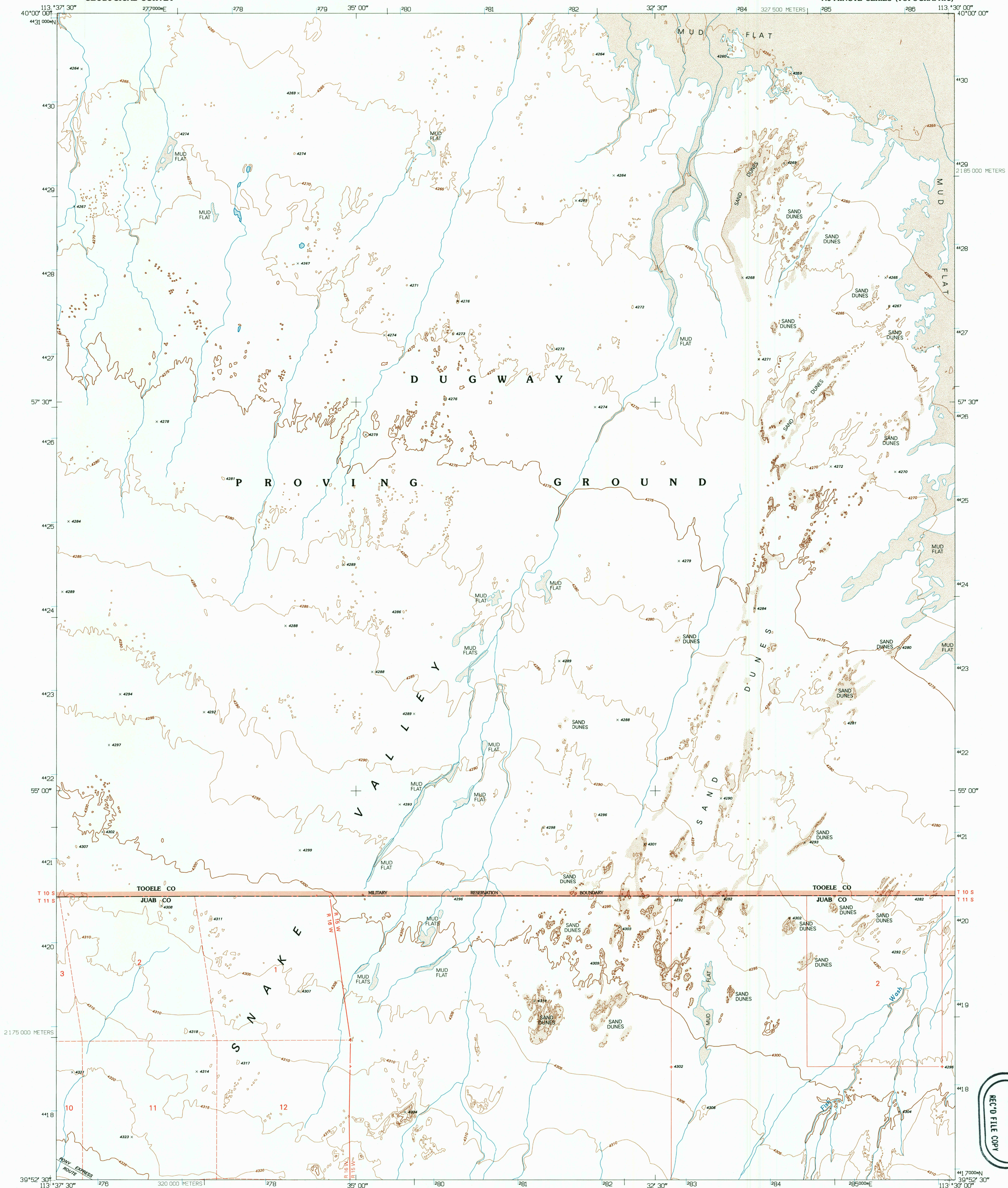
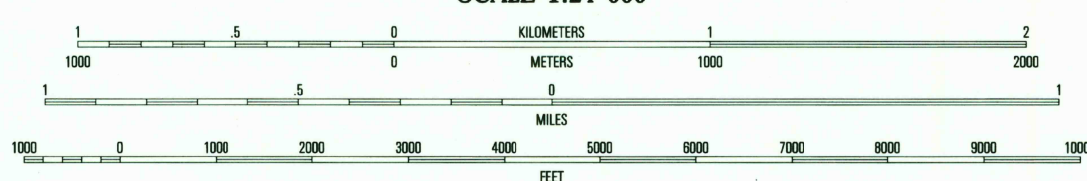
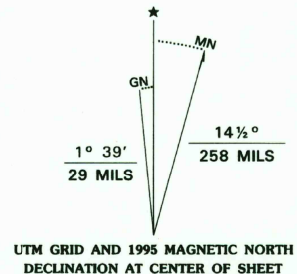


UNITED STATES  
DEPARTMENT OF THE INTERIOR  
GEOLOGICAL SURVEY

CALLAO NE QUADRANGLE  
UTAH  
7.5-MINUTE SERIES (TOPOGRAPHIC)



Produced by the United States Geological Survey  
Compiled from imagery dated 1970. Revised from imagery dated 1993. PLSS and survey control current as of 1972. Contours and elevations current as of 1970. Map edited 1995.  
North American Datum of 1983 (NAD 83). Projection and blue 1000-meter ticks: Universal Transverse Mercator, zone 12. 2500-meter ticks: Utah Coordinate System of 1983 (central zone).  
North American Datum of 1927 (NAD 27) is shown by dashed corner ticks. The values of the shift between NAD 83 and NAD 27 for 7.5-minute intersections are obtainable from National Geodetic Survey NADCON software.  
There may be private inholdings within the boundaries of the National or State reservations shown on this map.  
Where omitted, land lines have not been established.



CONTOUR INTERVAL 5 FEET  
NATIONAL GEODETIC VERTICAL DATUM OF 1929

THIS MAP COMPLIES WITH NATIONAL MAP ACCURACY STANDARDS  
FOR SALE BY U.S. GEOLOGICAL SURVEY  
DENVER, COLORADO 80225, OR RESTON, VIRGINIA 22092  
A FOLDER DESCRIBING TOPOGRAPHIC MAPS AND SYMBOLS IS AVAILABLE ON REQUEST

QUADRANGLE LOCATION		
1	2	3
4	5	6
7	8	9

1 Goatshead Wash  
2 East of Goatshead Wash  
3 Granite Peak SW  
4 Callao  
5 Fish Springs NW  
6 Mud Lake Reservoir  
7 Boyd Station  
8 Fish Springs SW

ROAD CLASSIFICATION  
Primary highway ..... Light-duty road, hard or improved surface .....  
Secondary highway ..... Unimproved road .....  
Interstate Route ..... U.S. Route ..... State Route .....

CALLAO NE, UT  
39113-H5-TF-024  
1993

DMA 3263 I NE-SERIES V097