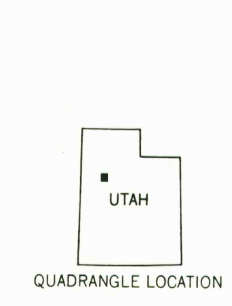
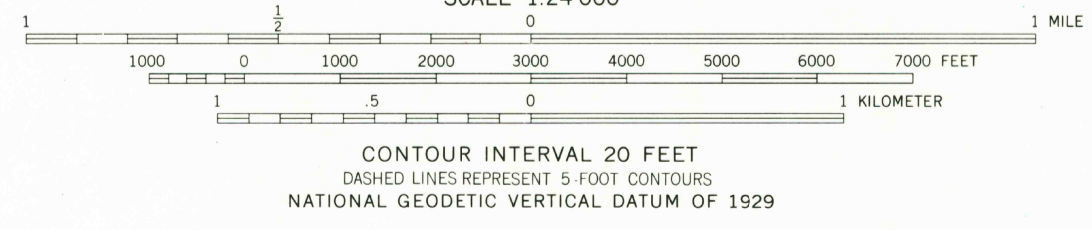
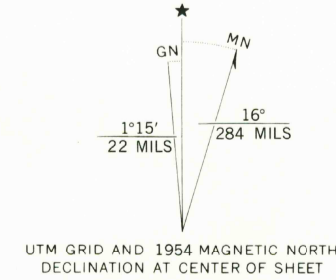


Mapped, edited, and published by the Geological Survey
Control by USGS and USC&GS
Topography from aerial photographs by photogrammetric methods and by planetable surveys 1954. Aerial photographs taken 1953
Projection and 10 000-foot grid ticks: Utah coordinate system, central zone (Lambert conformal conic)
1000-meter Universal Mercator grid ticks, zone 12 shown in blue. 1927 North American datum
To place on the predicted North American Datum 1983 move the projection lines 10 meters north and 68 meters east as shown by dashed corner ticks
Dashed land lines indicate approximate locations
Unchecked elevations are shown in brown



ROAD CLASSIFICATION	
Heavy-duty	Light-duty
Medium-duty	Unimproved dirt
U.S. Route	State Route

CAMELS BACK RIDGE NW, UTAH
N4007.5—W11252.5/7.5

1954

DMA 3464 III NW—SERIES V897

THIS MAP COMPLIES WITH NATIONAL MAP ACCURACY STANDARDS
FOR SALE BY U. S. GEOLOGICAL SURVEY, DENVER, COLORADO 80225, OR RESTON, VIRGINIA 22092
A FOLDER DESCRIBING TOPOGRAPHIC MAPS AND SYMBOLS IS AVAILABLE ON REQUEST