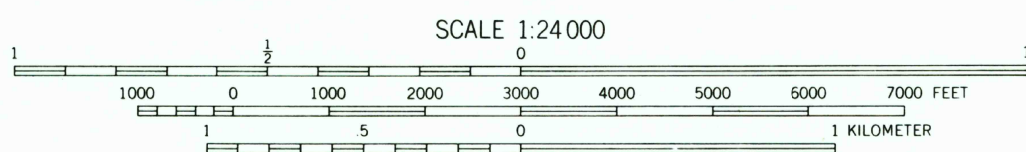
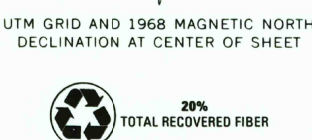
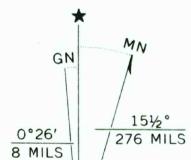


Mapped, edited, and published by the Geological Survey
Control by USGS and USC&GS

Topography by photogrammetric methods from aerial
photographs taken 1966. Field checked 1968
Underwater contours by State of Utah

Polycyclic projection. 1927 North American datum
10,000-foot grids based on Utah coordinate system,
central and south zones
1000-meter Universal Transverse Mercator grid ticks,
zone 12, shown in blue

Fine red dashed lines indicate selected fence lines



THIS MAP COMPLIES WITH NATIONAL MAP ACCURACY STANDARDS
FOR SALE BY U.S. GEOLOGICAL SURVEY, P.O. BOX 25286, DENVER, COLORADO 80225
A FOLDER DESCRIBING TOPOGRAPHIC MAPS AND SYMBOLS IS AVAILABLE ON REQUEST



Primary highway, hard surface
Secondary highway, hard surface
Unimproved road
Light-duty road, hard or improved surface
Interstate Route
U. S. Route
State Route

RECEIVED
APR 30 2000
USGS NHD
HISTORICAL MAP ARCHIVES

FISH LAKE, UTAH
N3830-W11137.5/7.5
1968
AMS 3661 II SW-SERIES V897

