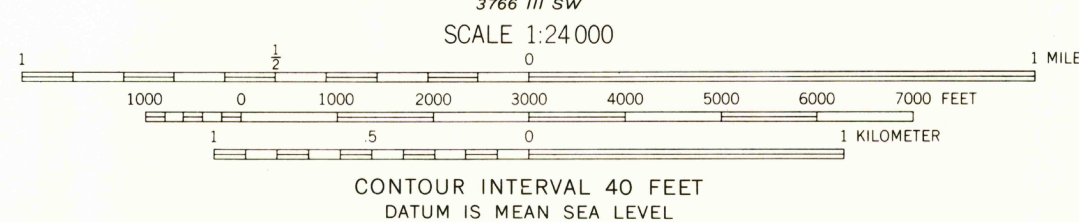
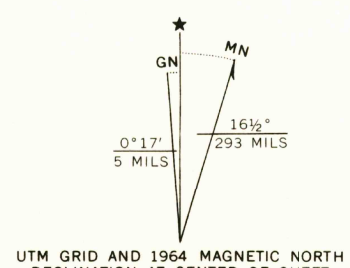
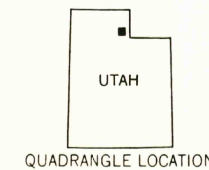


Mapped, edited, and published by the Geological Survey  
Control by USGS and USC&GS  
Topography by photogrammetric methods from aerial  
photographs taken 1959. Field checked 1964  
Polyconic projection. 1927 North American datum  
10,000-foot grid based on Utah coordinate system, north zone  
1000-meter Universal Transverse Mercator grid ticks,  
zone 12, shown in blue



USGS  
Historical File  
Topographic Division



ROAD CLASSIFICATION  
Light-duty ————— Unimproved dirt - - - - -

U.S.G.S.

LOST CREEK DAM, UTAH  
N4107.5—W11122.5/7.5

1964

AMS 3766 III NW—SERIES V897

FILE COPY  
TOPOGRAPHIC DIVISION

2795