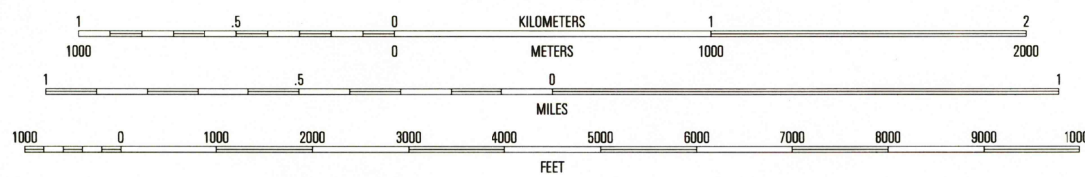
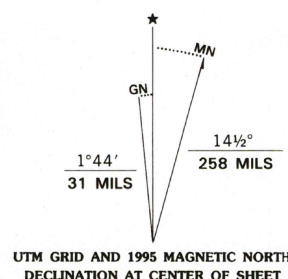


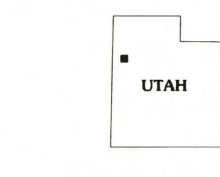


Produced by the United States Geological Survey
Compiled from imagery dated 1973. Revised from imagery dated 1993. PLSS current as of 1995. Survey control, contours and elevations current as of 1973. Map edited 1995
North American Datum of 1983 (NAD 83). Projection and blue 1000-meter ticks: Universal Transverse Mercator, zone 12 2500-meter ticks: Utah Coordinate System of 1983 (central zone)
North American Datum of 1927 (NAD 27) is shown by dashed corner ticks. The values of the shift between NAD 83 and NAD 27 for 7.5-minute intersections are obtainable from National Geodetic Survey NADCON software
There may be private inholdings within the boundaries of the National or State reservations shown on this map
Where omitted, land lines have not been established



CONTOUR INTERVAL 5 FEET
NATIONAL GEODETIC VERTICAL DATUM OF 1929

THIS MAP COMPLIES WITH NATIONAL MAP ACCURACY STANDARDS
FOR SALE BY U.S. GEOLOGICAL SURVEY
DENVER, COLORADO 80225, OR RESTON, VIRGINIA 22092
A FOLDER DESCRIBING TOPOGRAPHIC MAPS AND SYMBOLS IS AVAILABLE ON REQUEST



QUADRANGLE LOCATION

1	2	3	1 Elephant Knoll NE
			2 South of Arinosa SW
			3 South of Arinosa SE
4		5	4 Elephant Knoll SE
			5 West of Wildcat Mountain SW
			6 Gold Hill
6	7	8	7 Gold Hill Wash
			8 East of Gold Hill Wash

ADJOINING 7.5' QUADRANGLE NAMES

ROAD CLASSIFICATION
Primary highway Light-duty road, hard or
hard surface improved surface
Secondary highway
hard surface Unimproved road
Interstate Route U.S. Route State Route

NORTH OF GOLD HILL WASH, UT
40113-C6-TF-024
1993

DMA 3264 1 SW-SERIES V897

