


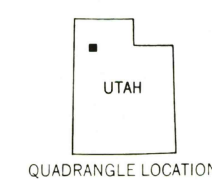
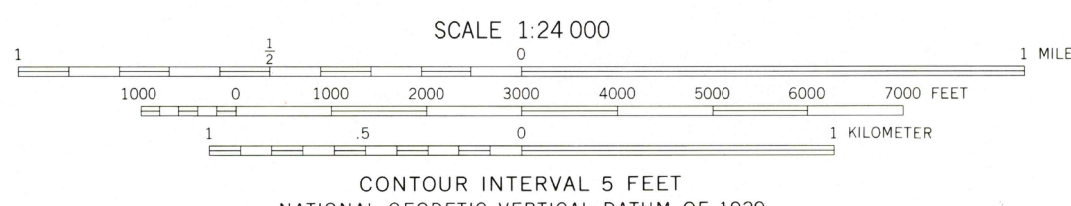
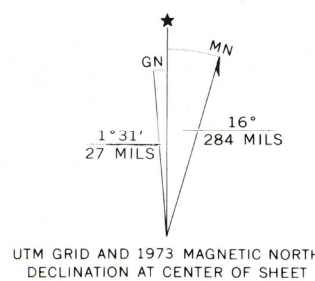
UNITED STATES  
DEPARTMENT OF THE INTERIOR  
GEOLOGICAL SURVEY

NORTH OF KNOLLS QUADRANGLE  
UTAH-TOOELE CO.  
7.5 MINUTE SERIES ORTHOPHOTOMAP (TOPOGRAPHIC)  
(FORMERLY KNOLLS 2 SE)



USGS AND HISTORICAL  
MAP ARCHIVES  
JUL 21 1995  
REC'D FILE COPY

Produced by the United States Geological Survey  
Control by USGS and NOS/NOAA  
Compiled from aerial photographs taken 1972. Orthophotomosaic  
from aerial photographs taken 1972. Field checked 1973  
North American Datum of 1927 (NAD 27). Projection and  
10000-foot ticks: Utah Coordinate System, central zone  
(Lambert Conformal Conic)  
Blue 1000-meter Universal Transverse Mercator ticks, zone 12  
North American Datum of 1983 (NAD 83) is shown by dashed  
corner ticks. The values of the shift between NAD 27 and NAD 83  
for 7.5-minute intersections are obtainable from National Geodetic  
Survey NADCON software  
There may be private inholdings within the boundaries of the  
National or State reservations shown on this map  
Where omitted, and lines have not been established



ROAD CLASSIFICATION  
Primary highway, hard surface —————  
Secondary highway, hard surface —————  
Interstate Route ————  
U. S. Route ————  
State Route ————  
Light duty road, hard or improved surface ————  
Unimproved road ————

NORTH OF KNOLLS, UT  
(FORMERLY KNOLLS 2 SE)  
40113-G3-OM-024

1973  
DMA 3365 IV SE-SERIES V897

THIS MAP COMPLIES WITH NATIONAL MAP ACCURACY STANDARDS  
FOR SALE BY U.S. GEOLOGICAL SURVEY, DENVER, COLORADO 80225, OR RESTON, VIRGINIA 22092  
A FOLDER DESCRIBING TOPOGRAPHIC MAPS AND SYMBOLS IS AVAILABLE ON REQUEST

