

Produced by the United States Geological Survey 1992  
Revision by USDA Forest Service 1998

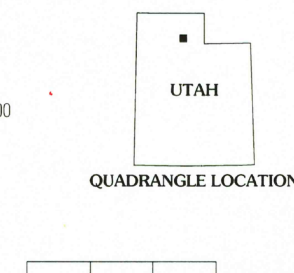
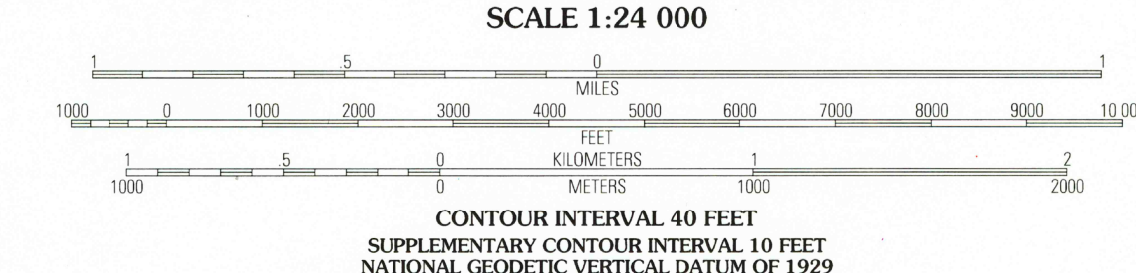
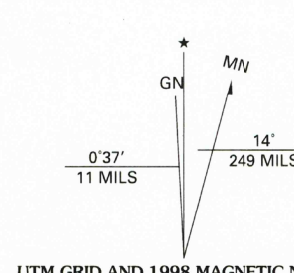
Topography compiled 1954. Planimetry derived from imagery taken 1997 and other sources. Public Land Survey System and survey control current as of 1998.

North American Datum of 1953 (NAD 27). Projection and 10 000-foot ticks: Utah coordinate system, north zone (Lambert conformal conic, zone 12).

North American Datum of 1983 (NAD 83) is shown by dashed corner ticks. The values of the shift between NAD 27 and NAD 83 for 7.5-minute intersections are obtainable from National Geodetic Survey NADCON software.

Non-National Forest System lands within the National Forest. Inholdings may exist in other National or State reservations. This map is not a legal land line or ownership document. Public lands are subject to change and leasing, and may have access restrictions; check with local offices. Obtain permission before entering private lands.

Landmark buildings verified 2000.



Interstate	5	Primary highway	Unimproved; 4 wheel drive
U.S.	163	Secondary highway	Gate; Barrier
State	79	Light-duty road	
County	61	Composition: Unspecified	
National Forest, suitable for passenger cars	165	Paved	
National Forest, suitable for high clearance vehicles	165	Gravel	
National Forest Trail	384	Dirt	

1	2	3
4	5	6
7	8	

1 Plain City  
2 North Ogden  
3 Huntsville  
4 Roy  
5 Snow Basin  
6 Clearfield  
7 Kayville  
8 Peterson

THIS MAP COMPLIES WITH NATIONAL MAP ACCURACY STANDARDS  
FOR SALE BY U.S. GEOLOGICAL SURVEY, P.O. BOX 25286, DENVER, COLORADO 80225  
A FOLDER DESCRIBING TOPOGRAPHIC MAPS AND SYMBOLS IS AVAILABLE ON REQUEST

OGDEN, UT  
1998

NIMA 3666 III NW-SERIES V897

RECEIVED  
OCT 3 1 2001

HISTORICAL MAP ARCHIVE

