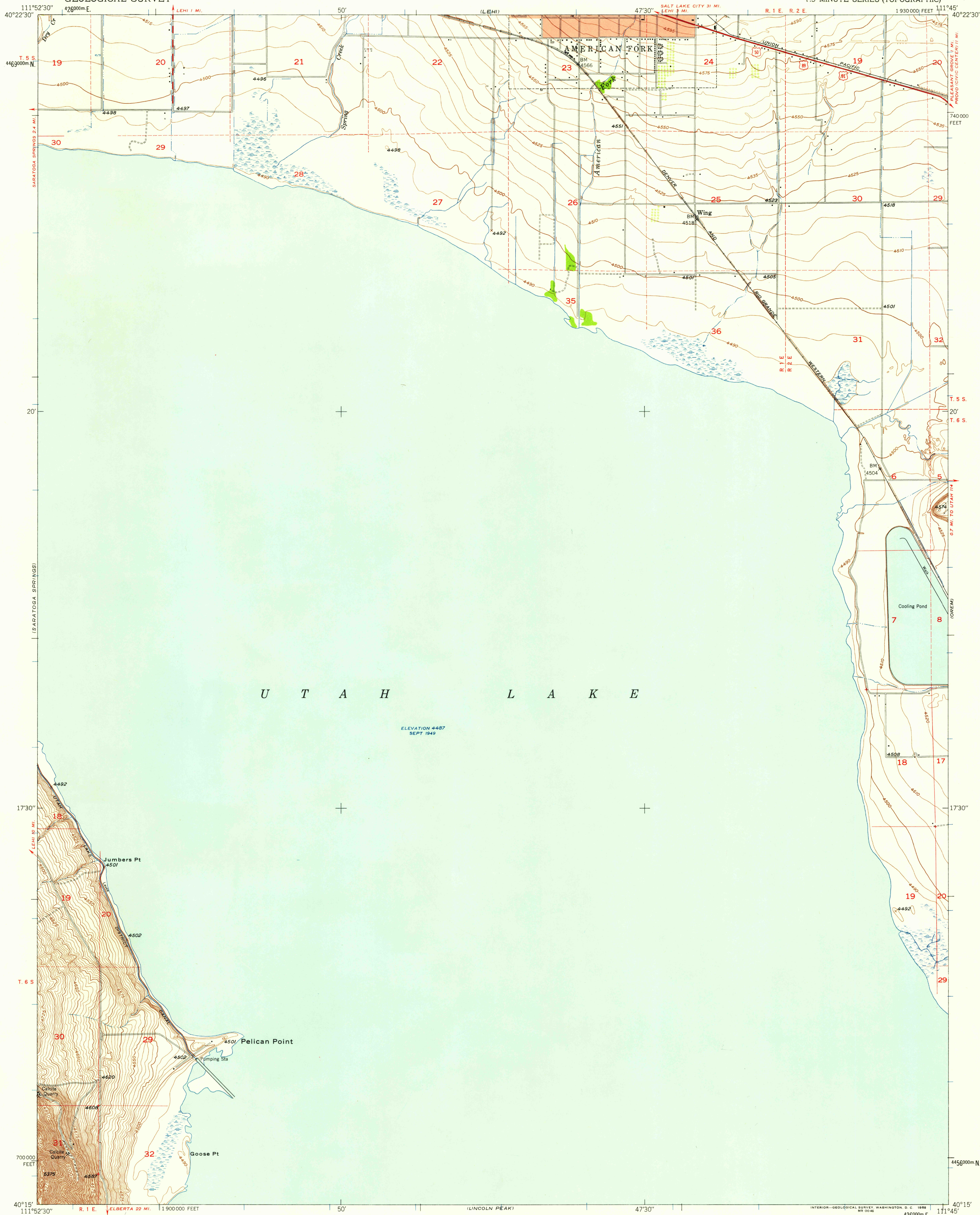
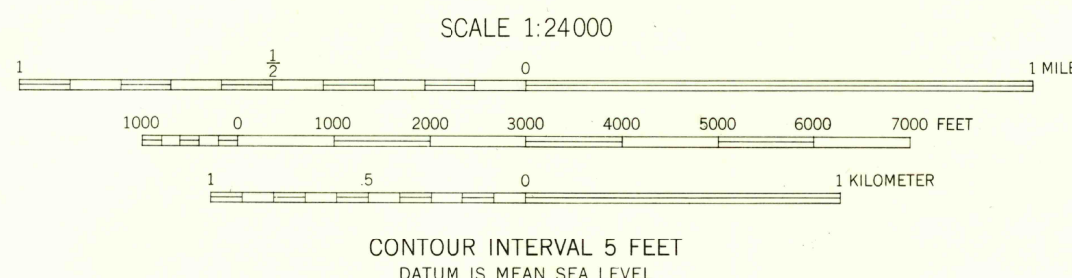
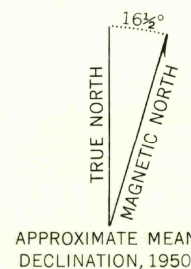


UNITED STATES
DEPARTMENT OF THE INTERIOR
GEOLOGICAL SURVEY

PELICAN POINT QUADRANGLE
UTAH-UTAH CO.
7.5 MINUTE SERIES (TOPOGRAPHIC)



Mapped, edited, and published by the Geological Survey
Control by USGS and USC&GS
Topography from aerial photographs by multiplex methods
and by plane-table surveys, 1922 and 1927.
Aerial photographs taken 1947. Field Check 1950
Polyconic projection. 1927 North American datum
10,000-foot grid based on Utah coordinate system,
central zone
Dashed land lines indicate approximate location
Red tint indicates area in which only
landmark buildings are shown
1000-meter Universal Transverse Mercator grid ticks,
zone 12, shown in blue



THIS MAP COMPLIES WITH NATIONAL MAP ACCURACY STANDARDS
FOR SALE BY U. S. GEOLOGICAL SURVEY, FEDERAL CENTER, DENVER, COLORADO OR WASHINGTON 25, D. C.
A FOLDER DESCRIBING TOPOGRAPHIC MAPS AND SYMBOLS IS AVAILABLE ON REQUEST

USGS
Historical File
Topographic Division

ROAD CLASSIFICATION
Heavy-duty... 4 LANE 16 LANE Light duty...
Medium-duty... 4 LANE 16 LANE Unimproved dirt...
U. S. Route State Route

U.S.G.S.
FILE COPY
TOPOGRAPHIC DIVISION

PELICAN POINT, UTAH
N4015-W11145/7.5
1950

DEC 9 1957

2272