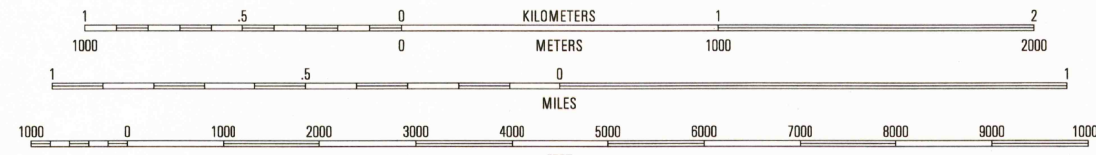
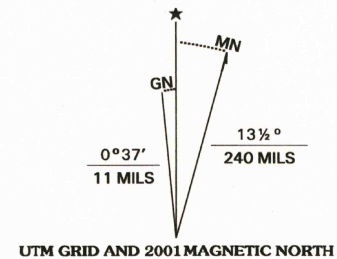
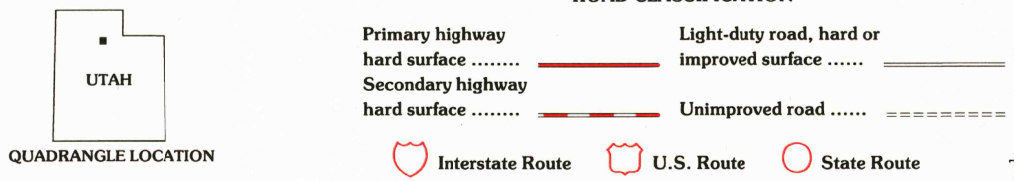


RECEIVED
OCT 3 1 2001
HISTORICAL MAP ARCHIVE

Produced by the United States Geological Survey
Topography compiled 1934. Planimetry derived from imagery
taken 1997 and other sources. Major planimetric features
revised 1999. Public Land Survey System and survey
control current as of 1963. Boundaries current as of 1999
North American Datum of 1983 (NAD 83). Projection and
1 000-meter ticks: Utah Coordinate System of 1983
(central zone).
North American Datum of 1927 (NAD 27) is shown by dashed
corner ticks. The values of the shift between NAD 83 and NAD 27
for 7.5-minute intersections are obtainable from National Geodetic
Survey NADCON software.
Schools and other labeled buildings verified 2000. Houses of worship
verified 1963.



CONTOUR INTERVAL 5 FEET
NATIONAL GEODETIC VERTICAL DATUM OF 1929
TO CONVERT FROM FEET TO METERS, MULTIPLY BY .3048



1	2	3	1 Baileys Lake
4	5	2 Salt Lake City North	
6	7	3 Fort Douglas	
		4 Magna	
		5 Sugar House	
		6 Copperton	
		7 Midvale	
		8 Draper	

SALT LAKE CITY SOUTH, UT
1999

NIMA 3665 III NW-SERIES V897

THIS MAP COMPLIES WITH NATIONAL MAP ACCURACY STANDARDS
FOR SALE BY U.S. GEOLOGICAL SURVEY, P.O. BOX 25286, DENVER, COLORADO 80225
A FOLDER DESCRIBING TOPOGRAPHIC MAPS AND SYMBOLS IS AVAILABLE ON REQUEST

