

Produced by the United States Geological Survey 1992
Revision by USDA Forest Service 1998

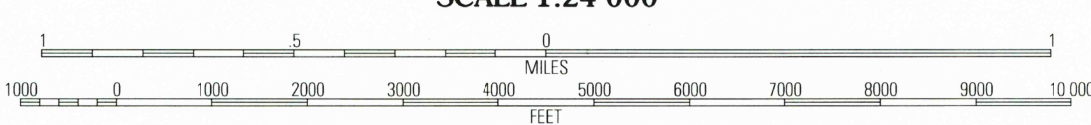
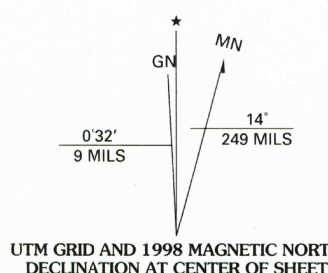
Topography compiled 1954. Planimetry derived from imagery taken 1997 and other sources. Public Land Survey System and survey control current as of 1998

North American Datum of 1927 (NAD 27). Projection and 10 000-foot ticks: Utah coordinate system, north zone (Lambert conformal conic)

Blue 1000-meter Universal Transverse Mercator ticks, zone 12
North American Datum of 1983 (NAD 83) is shown by dashed corner ticks
The values of the shift between NAD 27 and NAD 83 for 7.5-minute intersections are obtainable from National Geodetic Survey NADCON software

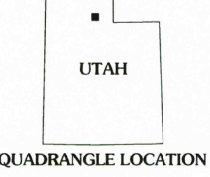
Non-National Forest System lands within the National Forest
Inholdings may exist in other National or State reservations

This map is not a legal land line or ownership document. Public lands are subject to change and leasing, and may have access restrictions; check with local offices. Obtain permission before entering private lands
Area covered by dashed light-blue pattern is subject to controlled inundation to 4900 feet
Landmark buildings verified 2000



CONTOUR INTERVAL 40 FEET
NATIONAL GEODETIC VERTICAL DATUM OF 1929
TO CONVERT FROM FEET TO METERS, MULTIPLY BY 0.3048

THIS MAP COMPLIES WITH NATIONAL MAP ACCURACY STANDARDS
FOR SALE BY U.S. GEOLOGICAL SURVEY, P.O. BOX 25286, DENVER, COLORADO 80225
A FOLDER DESCRIBING TOPOGRAPHIC MAPS AND SYMBOLS IS AVAILABLE ON REQUEST



1	2	3	1 North Ogden
			2 Huntsville
			3 Browns Hole
4		5	4 Ogden
			5 Darts Mountain
			6 Kayville
			7 Peterson
6	7	8	8 Morgan

Interstate	5	Primary highway	1
U. S.	10	Secondary highway	2
State	10	Light-duty road	3
County	10	Composition: Unspecified	4
National Forest, suitable for passenger cars	10	Paved	5
National Forest, suitable for high clearance vehicles	10	Gravel	6
National Forest Trail	10	Dirt	7
		Unimproved; 4 wheel drive	8
		Trail	9
		Gate; Barrier	10

SNOW BASIN, UT
1998

NIMA 3666 III N-SERIES V897

RECEIVED
APR 30 2001

U.S. GEOLOGICAL SURVEY
HISTORICAL MAP ARCHIVES



ISSN 0-607-9L714-1
9 780607 967166