


DEPARTMENT OF THE INTERIOR
GEOLOGICAL SURVEY

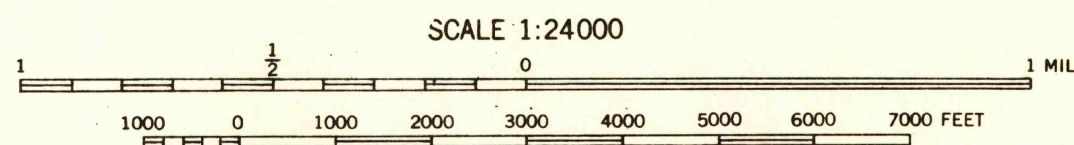
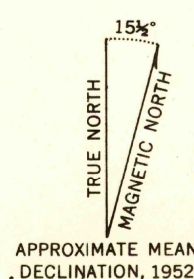
Preliminary edition
Pending completion of 1:62,500 scale
15 minute maps covering this area



TIDWELL 4 SE QUADRANGLE
UTAH



Mapped by the Geological Survey 1952
Topography by multiplex methods from
aerial photographs taken 1951




CONTOUR INTERVAL 40 FEET
DATUM IS MEAN SEA LEVEL

USGS
Historical File
Topographic Division

ROAD CLASSIFICATION
Improved ——— Unimproved - - - - -

TIDWELL 4 SE, UTAH
N3830-W11000/7.5



MAY 5 1954
2095