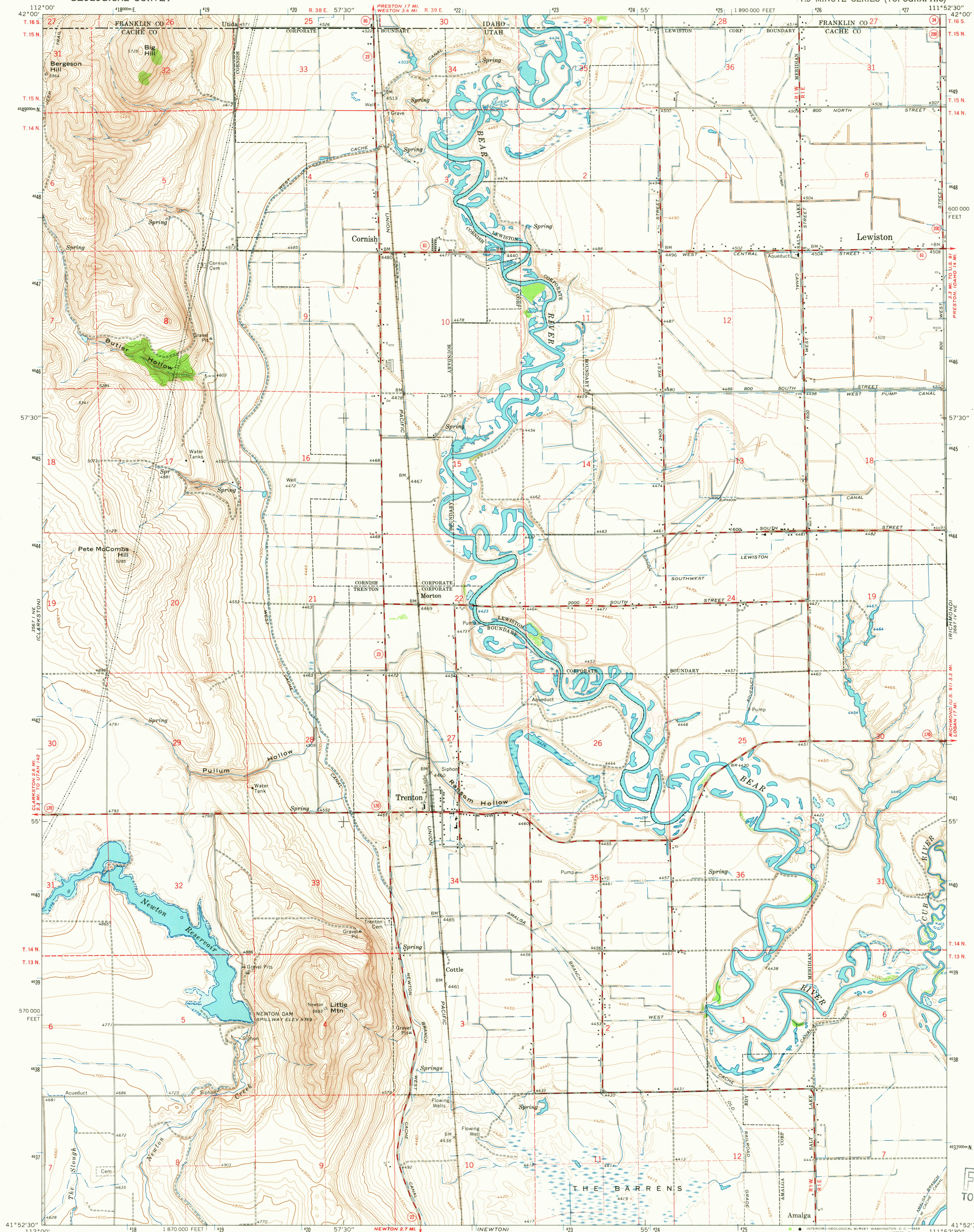


UNITED STATES
DEPARTMENT OF THE INTERIOR
GEOLOGICAL SURVEY

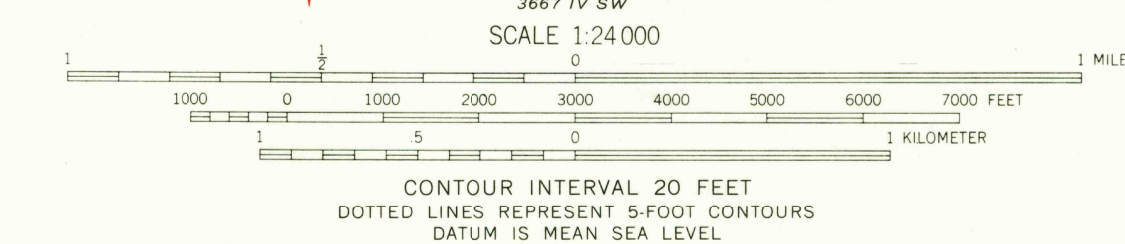
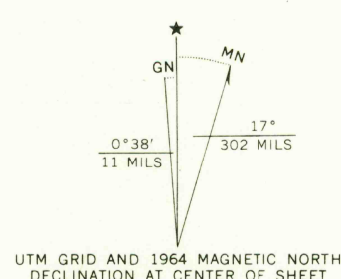
TRENTON QUADRANGLE
UTAH-IDAHO
7.5 MINUTE SERIES (TOPOGRAPHIC)



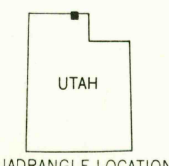
Mapped, edited, and published by the Geological Survey
Control by USGS, USC&GS, and U. S. Bureau of Reclamation
Topography by photogrammetric methods by USGS from aerial
photographs taken 1959, by USBR from aerial photographs
taken 1964, and planetable surveys by USGS 1964

Polyconic projection. 1927 North American datum
10,000-foot grid based on Utah coordinate system, north zone
1000-meter Universal Transverse Mercator grid ticks,
zone 12, shown in blue

Fine red dashed lines indicate selected fence and field lines
Area covered by dashed light-blue pattern
is subject to controlled inundation



USGS
Historical File
Topographic Division



ROAD CLASSIFICATION
Medium-duty ——— Light-duty ———
Unimproved dirt ———
State Route ———

TRENTON, UTAH-IDAHO
N4152.5-W11152.5/7.5

1964

AMS 3667 IV NW-SERIES V897

U.S.G.S.
FILE COPY
TOPOGRAPHIC DIVISION

2610
JUN 1 1966