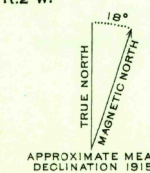

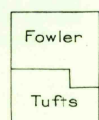


U.S.G.S.  
FILE COPY  
Inspection and Editing.

U.S.G.S.  
FILE COPY  
Inspection and Editing.

R.B. Marshall, Chief Geographer.  
Geo. R. Davis, Geographer in charge.  
Topography by A.T. Fowler and W.O. Tufts.  
Control by C.F. Unquhart and Roscoe Reeves.  
Surveyed in 1915.



Edition of 1917, reprinted 1948  
Polyconic projection.

FAIRFIELD, UTAH

N4015-W11200/15

USGS  
HISTORICAL FILE  
TOPOGRAPHIC DIVISION

U.S.G.S.  
FILE COPY  
Inspection and Editing.

DEC 21 1948