

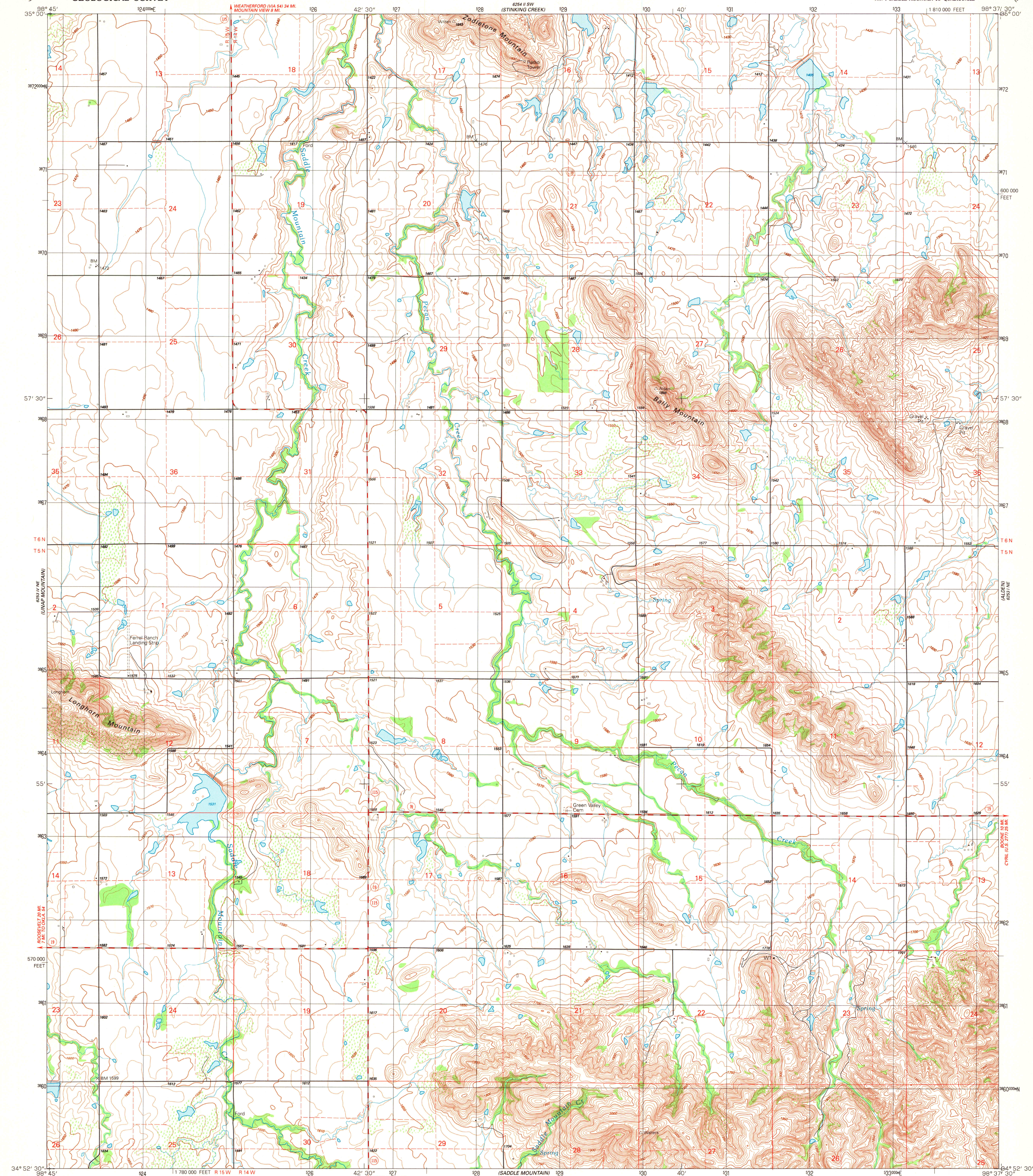
6254 I SE
60780 EAST

UNITED STATES
DEPARTMENT OF THE INTERIOR
GEOLOGICAL SURVEY

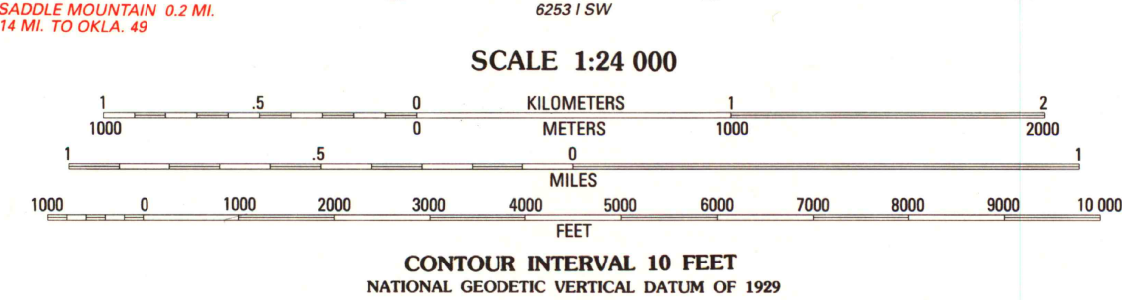
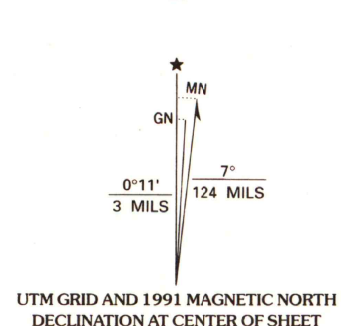
STATE OF OKLAHOMA

BALLY MOUNTAIN QUADRANGLE
OKLAHOMA-KIOWA CO.
7.5 MINUTE SERIES (TOPOGRAPHIC)
NW/4 SADDLE MOUNTAIN 15' QUADRANGLE

6254 I SE
60780 EAST



Produced by the United States Geological Survey
in cooperation with the Oklahoma Highway Department
Oklahoma Water Resources Board and Oklahoma State Soil
Conservation Board
Control by USGS and NOS/NOAA
Compiled from aerial photographs taken 1987
Field checked 1988. Map edited 1991
Projection and 10,000-foot grid ticks: Oklahoma coordinate
system, south zone (Lambert conformal conic)
1000-meter Universal Transverse Mercator grid, zone 14
1927 North American Datum
The difference between 1927 North American Datum and North
American Datum of 1983 (NAD 83) for 7.5-minute intersections
is given in USGS Bulletin 1875. The NAD 83 is shown by
dashed corner ticks
Fine red dashed lines indicate selected fence and field lines where
generally visible on aerial photographs. This information is unchecked



THIS MAP COMPLIES WITH NATIONAL MAP ACCURACY STANDARDS
FOR SALE BY U. S. GEOLOGICAL SURVEY, DENVER, COLORADO 80225, OR RESTON, VIRGINIA 22092
AND OKLAHOMA GEOLOGICAL SURVEY, NORMAN, OKLAHOMA 73069
A FOLDER DESCRIBING TOPOGRAPHIC MAPS AND SYMBOLS IS AVAILABLE ON REQUEST

ROAD CLASSIFICATION

Primary highway, hard surface	Light-duty road, hard or improved surface
Secondary highway, hard surface	Unimproved road
Interstate Route	U. S. Route
	State Route

BALLY MOUNTAIN, OKLA.
NW/4 SADDLE MOUNTAIN 15' QUADRANGLE
34098-H6-TF-024
1991
DMA 6253 I NW-SERIES V883

A.H. ROBINSON MAP LIBRARY
JUL 17 1992
University of Wisconsin Madison