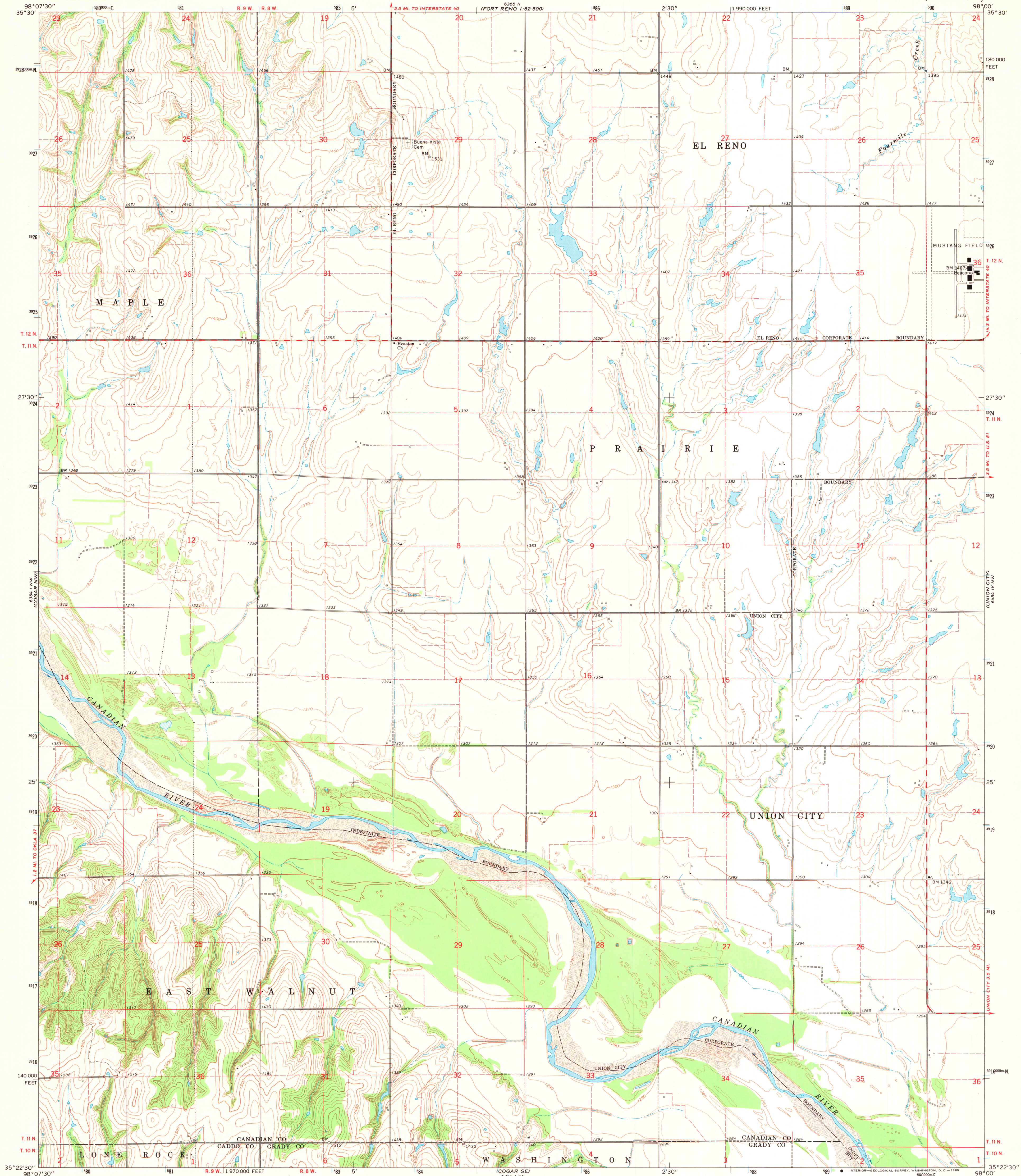


UNITED STATES
DEPARTMENT OF THE INTERIOR
GEOLOGICAL SURVEY

COGAR NE QUADRANGLE
OKLAHOMA
7.5 MINUTE SERIES (TOPOGRAPHIC)



Mapped, edited, and published by the Geological Survey

Control by USGS, USC&GS, and Oklahoma Geological Survey

Topography by photogrammetric methods from aerial

photographs taken 1965. Field checked 1968

Polyconic projection. 1927 North American datum

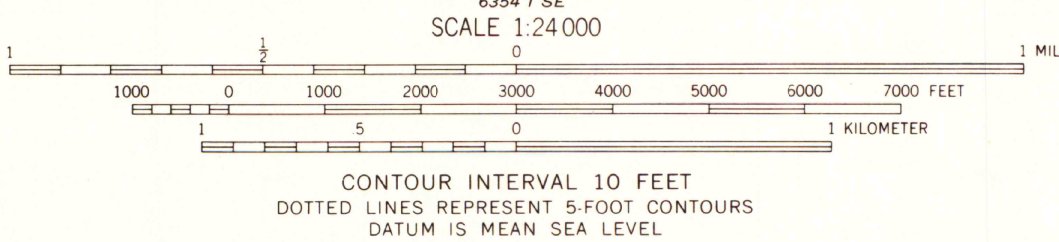
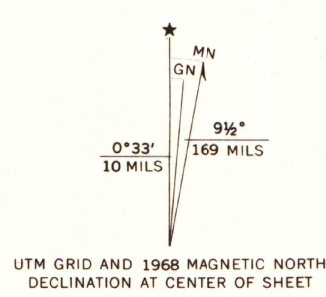
10,000-foot grid based on Oklahoma coordinate system, north zone

1000-meter Universal Transverse Mercator grid ticks,

zone 14, shown in blue

Fine red dashed lines indicate selected fence and field lines where

generally visible on aerial photographs. This information is unchecked



THIS MAP COMPLIES WITH NATIONAL MAP ACCURACY STANDARDS
FOR SALE BY U.S. GEOLOGICAL SURVEY, DENVER, COLORADO 80225, OR WASHINGTON, D.C. 20242
AND BY THE OKLAHOMA GEOLOGICAL SURVEY, NORMAN, OKLAHOMA 73069
A FOLDER DESCRIBING TOPOGRAPHIC MAPS AND SYMBOLS IS AVAILABLE ON REQUEST



MAP AND AIR PHOTO LIBRARY

AUG 26 1969

University of Wisconsin

COGAR NE, OKLA.
N3522.5—W9600/7.5

1968

AMS 6354 1 NE—SERIES V883