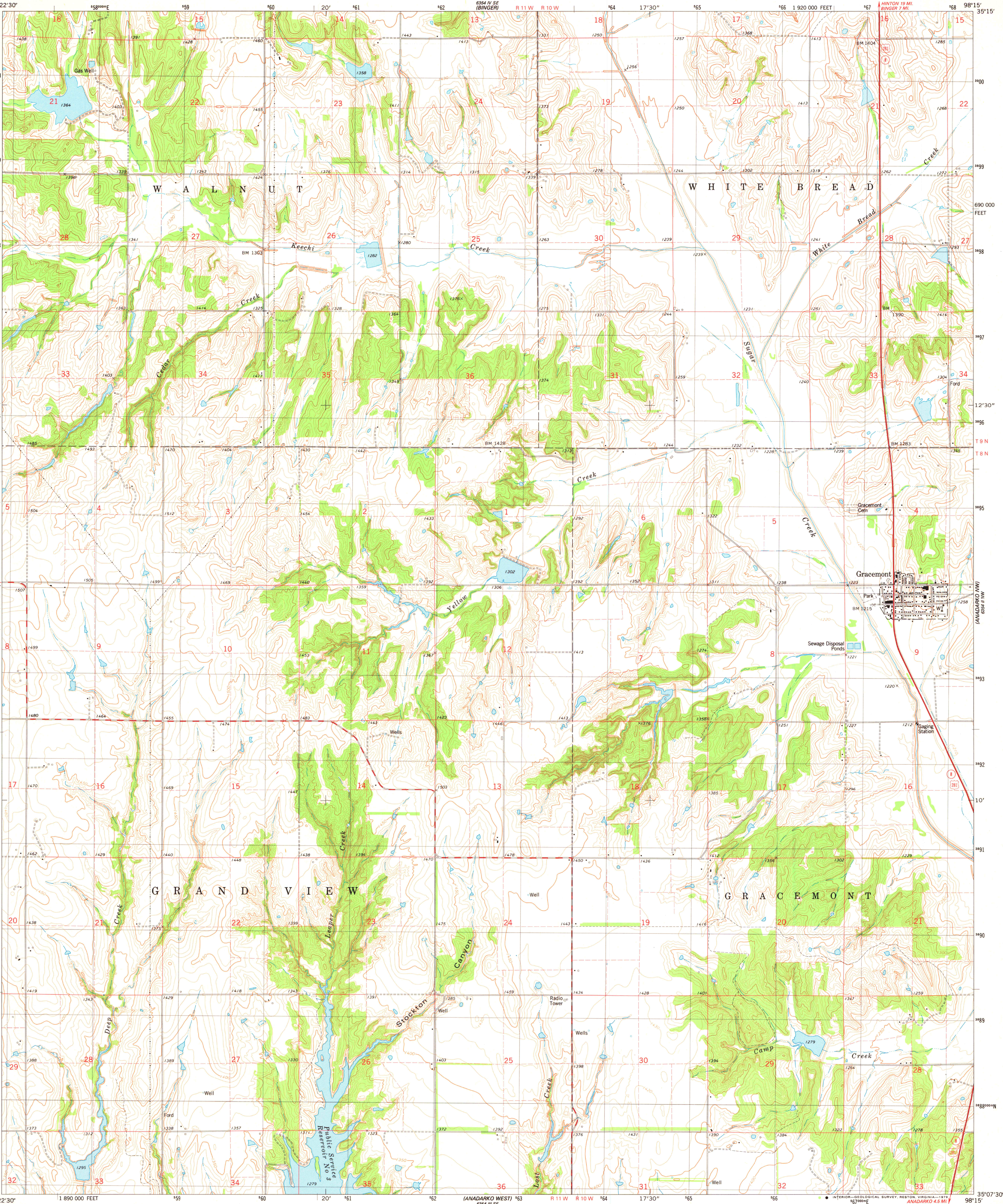


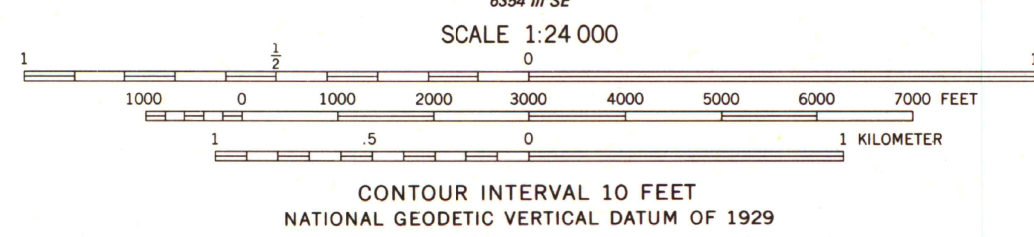
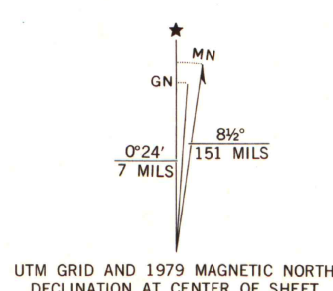
UNITED STATES  
DEPARTMENT OF THE INTERIOR  
GEOLOGICAL SURVEY



GRACEMONT QUADRANGLE  
OKLAHOMA-CADDO CO.  
7.5 MINUTE SERIES (TOPOGRAPHIC)  
NE 1/4 FORT COBB 15' QUADRANGLE



Mapped, edited, and published by the Geological Survey  
Control by USGS and NOS/NOAA  
Topography by photogrammetric methods from aerial photographs  
taken 1974. Field checked 1976. Map edited 1979  
Projection and 10,000-foot grid ticks: Oklahoma coordinate  
system, south zone (Lambert conformal conic)  
1000-meter Universal Transverse Mercator grid, zone 14  
1927 North American datum  
Fine red dashed lines indicate selected fence and field lines where  
generally visible on aerial photographs. This information is unchecked



ROAD CLASSIFICATION  
Primary highway, hard surface  
Secondary highway, hard surface  
Unimproved road  
Interstate Route  
U. S. Route  
State Route



MAP AND AIR PHOTO  
LIBRARY  
JAN 30 1980

GRACEMONT, OKLA.  
NE 1/4 FORT COBB 15' QUADRANGLE  
N3507.5-W9815/7.5

University of Wisconsin  
Madison

AMS 6354 III NE-SERIES Y883