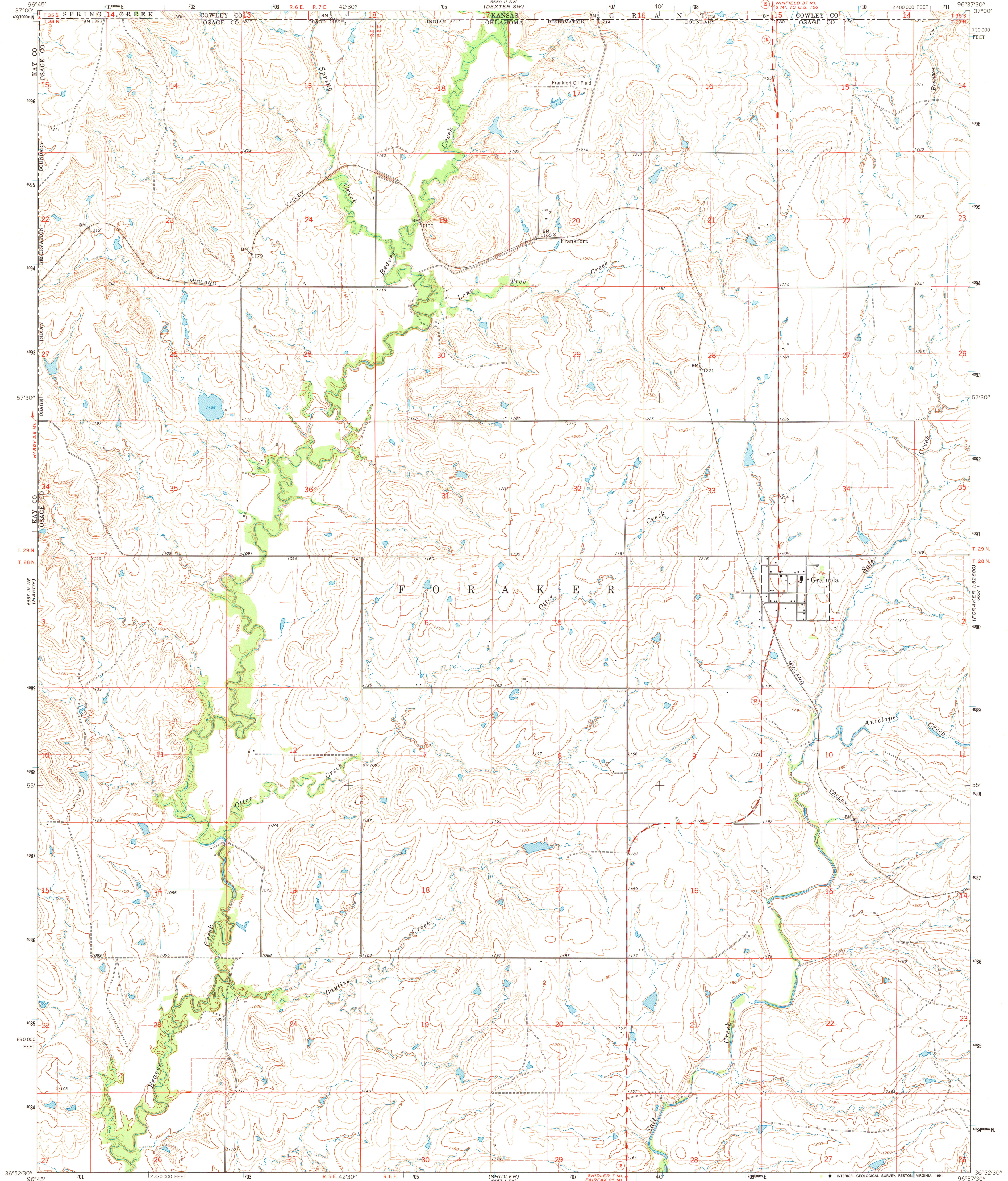


UNITED STATES  
DEPARTMENT OF THE INTERIOR  
GEOLOGICAL SURVEY

GRAINOLA QUADRANGLE  
OKLAHOMA-KANSAS  
7.5 MINUTE SERIES (TOPOGRAPHIC)  
NW/4 FORAKER 15' QUADRANGLE



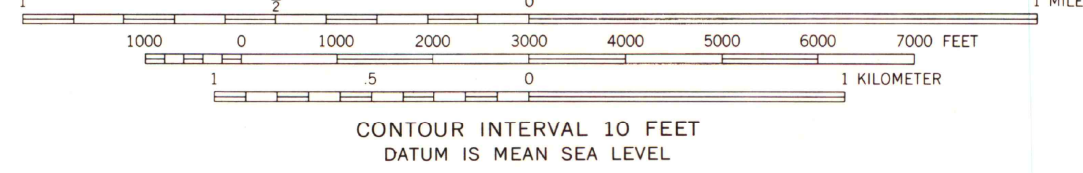
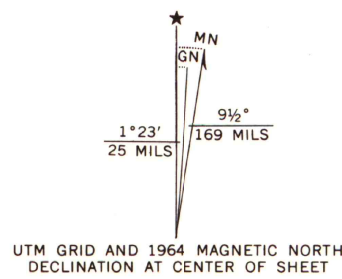
Mapped, edited, and published by the Geological Survey  
Control by USGS and USC&GS

Topography by photogrammetric methods from aerial  
photographs taken 1963. Field checked 1964

Polyconic projection. 1927 North American datum  
10,000-foot grid based on Oklahoma coordinate system, north zone  
1000-meter Universal Transverse Mercator grid ticks,  
zone 14, shown in blue

Fine red dashed lines indicate selected fence and field lines where  
generally visible on aerial photographs. This information is unchecked

Map photocopied 1976  
No major culture or drainage changes observed



THIS MAP COMPLIES WITH NATIONAL MAP ACCURACY STANDARDS  
FOR SALE BY U.S. GEOLOGICAL SURVEY, DENVER, COLORADO 80225, OR RESTON, VIRGINIA 22092  
OKLAHOMA GEOLOGICAL SURVEY, NORMAN, OKLAHOMA 73069  
AND KANSAS GEOLOGICAL SURVEY, LAWRENCE, KANSAS 66044  
A FOLDER DESCRIBING TOPOGRAPHIC MAPS AND SYMBOLS IS AVAILABLE ON REQUEST



A.H. ROBINSON  
MAP LIBRARY  
NOV 19 1991  
University of Wisconsin  
Madison

ROAD CLASSIFICATION  
Medium-duty ——— Light-duty ———  
Unimproved dirt ———  
State Route ———

GRAINOLA, OKLA.-KANS.  
NW/4 FORAKER 15' QUADRANGLE  
N3652.5-W9637.5/7.5  
1964  
PHOTOINSPECTED 1976  
AMS 6657 1 NW-SERIES V883

U.S. Regional  
Depository Copy  
DO NOT DISCARD