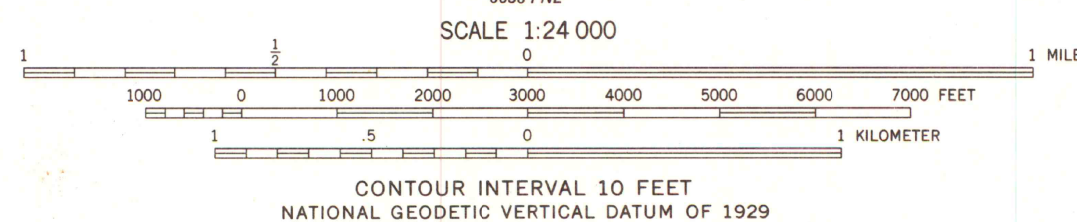
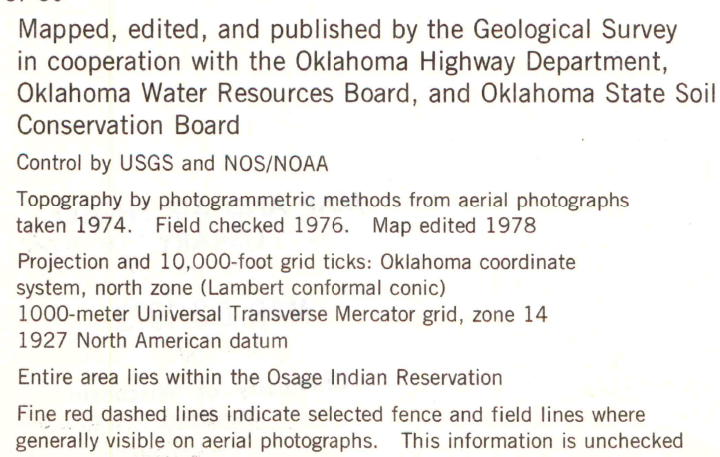



LUCY CREEK QUADRANGLE
OKLAHOMA—OSAGE CO.
7.5 MINUTE SERIES (TOPOGRAPHIC)
SE/4 FAIRFAX 15' QUADRANGLE



THIS MAP COMPLIES WITH NATIONAL MAP ACCURACY STANDARDS
FOR SALE BY U. S. GEOLOGICAL SURVEY, DENVER, COLORADO 80225, OR RESTON, VIRGINIA 22092
AND BY THE OKLAHOMA GEOLOGICAL SURVEY, NORMAN, OKLAHOMA -73069
A FOLDER DESCRIBING TOPOGRAPHIC MAPS AND SYMBOLS IS AVAILABLE ON REQUEST



LUCY CREEK, OKLA.
SE/4 FAIRFAX 15' QUADRANGLE
N3630-W9630/7.5

1978

AMS 6657 II SE-SERIES V883

MAP AND AIR PHOTO LIBRARY
University of Wisconsin, Madison