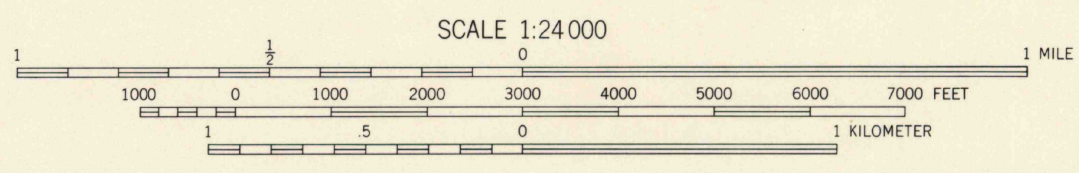
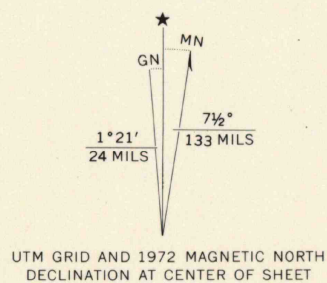


UNITED STATES  
DEPARTMENT OF THE INTERIOR  
GEOLOGICAL SURVEY

WAGONER SE QUADRANGLE  
OKLAHOMA  
7.5 MINUTE SERIES ORTHOPHOTOQUAD



Produced and published by the Geological Survey  
Control by USGS and USC&GS  
Orthophotomosaic prepared from 1:80 000-scale  
aerial photographs taken December 22, 1972  
Projection and 10,000-foot grid ticks: Oklahoma coordinate  
system, north zone (Lambert conformal conic)  
1000-meter Universal Transverse Mercator grid,  
zone 15. 1927 North American datum  
Photomage transformed by scanning techniques  
which may produce double or mismatched images;  
use the mean of image positions for map point

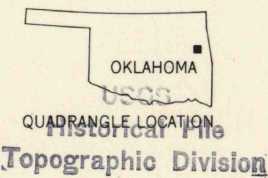


THIS MAP COMPLIES WITH NATIONAL MAP ACCURACY STANDARDS  
FOR SALE BY U.S. GEOLOGICAL SURVEY, DENVER, COLORADO 80225, OR RESTON, VIRGINIA 22092  
AND BY THE OKLAHOMA GEOLOGICAL SURVEY, NORMAN, OKLAHOMA 73069

ADJOINING ORTHOPHOTOQUADS

WAGONER NW 6850 II NW 6850 II NW	WAGONER NE 6850 II NE 6850 II NE	WAGONER SE 6850 II SE 6850 II SE
WAGONER SW 6850 II SW 6850 II SW	WAGONER SE 6850 II SE 6850 II SE	WAGONER NE 6850 II NE 6850 II NE
WAGONER NW 6850 II NW 6850 II NW	WAGONER NE 6850 II NE 6850 II NE	WAGONER SE 6850 II SE 6850 II SE

PRINCIPAL NUMBERED HIGHWAYS  
Interstate Route U. S. Route State Route



This quadrangle area is covered by SE 1/4  
of Wagoner 1:62 500-scale topographic map

WAGONER SE, OKLA.  
N3545-W9515/7.5

1972

AMS 6955 IV SE-SERIES V083