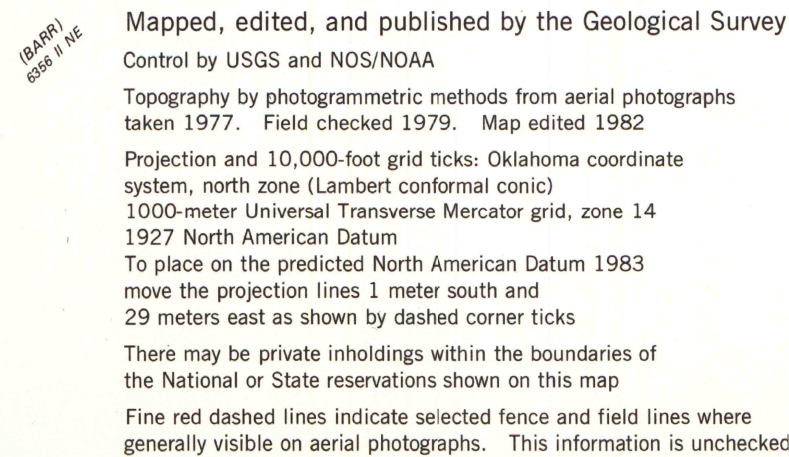
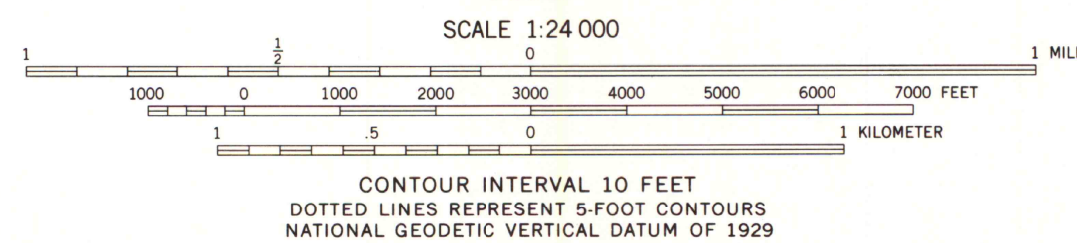


WAUKOMIS QUADRANGLE
OKLAHOMA-GARFIELD CO.
7.5 MINUTE SERIES (TOPOGRAPHIC)






UTM GRID AND 1982 MAGNETIC NORTH DECLINATION AT CENTER OF SHEET



THIS MAP COMPLIES WITH NATIONAL MAP ACCURACY STANDARDS
FOR SALE BY U.S. GEOLOGICAL SURVEY, DENVER, COLORADO 80225, OR RESTON, VIRGINIA 22092
AND BY THE OKLAHOMA GEOLOGICAL SURVEY, NORMAN, OKLAHOMA 73069
A FOLDER DESCRIBING TOPOGRAPHIC MAPS AND SYMBOLS IS AVAILABLE ON REQUEST

ROAD CLASSIFICATION

Primary highway, hard surface _____	Light-duty road, hard or improved surface _____
Secondary highway, hard surface _____	Unimproved road _____

 Interstate Route  U. S. Route  State Route

A.H. ROBINSON
MAP LIBRARY

APR 22 1983

University of Wisconsin
Medison

WAUKOMIS, OKLA.
SW/4 ENID 15' QUADRANGLE
N3615-W9752.5/7.5

1982

DMA 6456 IV SW-SERIES V883