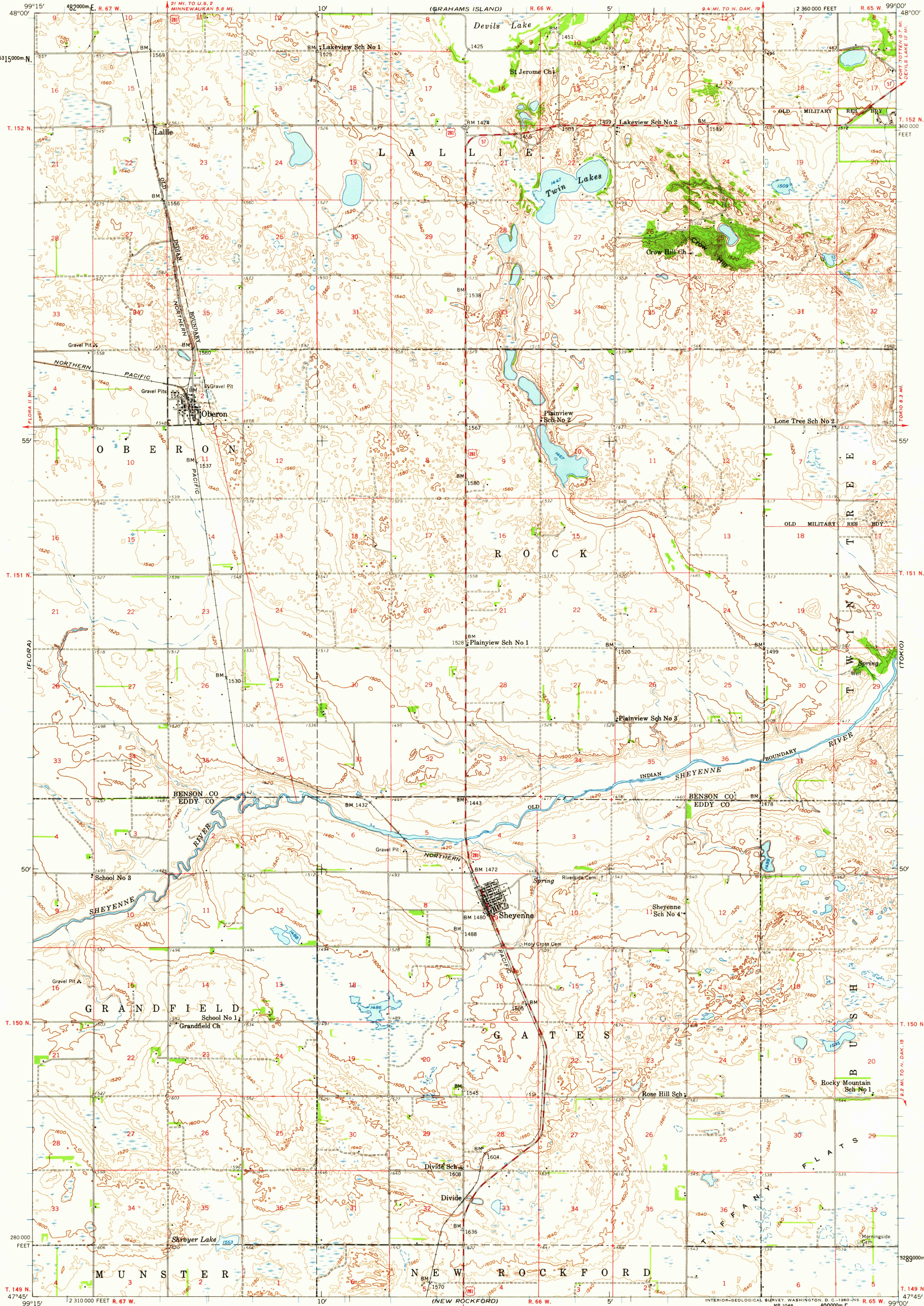


UNITED STATES
DEPARTMENT OF THE INTERIOR
GEOLOGICAL SURVEY

OBERON QUADRANGLE
NORTH DAKOTA
15 MINUTE SERIES (TOPOGRAPHIC)



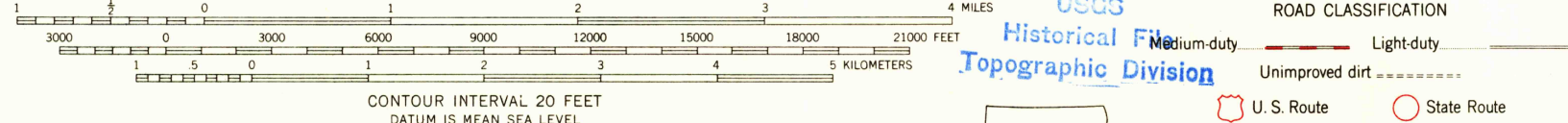
Mapped, edited, and published by the Geological Survey

Control by USGS and USC&GS

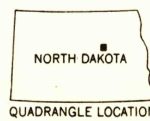
Compiled in 1959 from 1:24 000-scale maps of Crow Hill, Oberon, Oberon SW, and Sheyenne 7.5 minute quadrangles, surveyed 1949-1950. Topography from aerial photographs by photogrammetric methods and by planetable surveys. Aerial photographs taken 1941-1949.

Polyconic projection. 1927 North American datum. 10,000-foot grid based on North Dakota coordinate system, north zone. 1000-meter Universal Transverse Mercator grid ticks, zone 14, shown in blue.

TRUE NORTH
MAGNETIC NORTH
APPROXIMATE MEAN DECLINATION, 1950



THIS MAP COMPLIES WITH NATIONAL MAP ACCURACY STANDARDS
FOR SALE BY U. S. GEOLOGICAL SURVEY, DENVER 25, COLORADO OR WASHINGTON 25, D. C.
AND BY THE STATE WATER CONSERVATION COMMISSION, BISMARCK, NORTH DAKOTA
A FOLDER DESCRIBING TOPOGRAPHIC MAPS AND SYMBOLS IS AVAILABLE ON REQUEST



OBERON, N. DAK.

1950

U.S.G.S.
FILE COPY
TOPOGRAPHIC DIVISION

DEC 16 1959

1995