

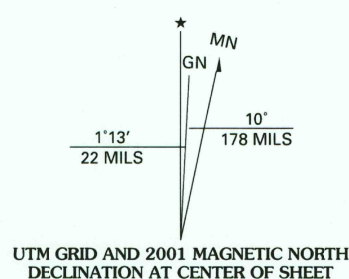


Produced by the United States Geological Survey 1973
Revision by USDA Forest Service 1997

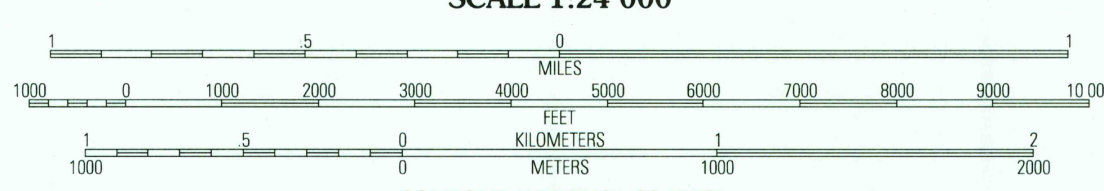
Topography compiled 1972. Planimetry derived from imagery taken 1995
Public Land Survey System and survey control current as of 1997
North American Datum of 1927 (NAD 27). Projection and 10 000-foot ticks:
North Dakota coordinate system, south zone (Lambert conformal conic)
Blue 1000-meter Universal Transverse Mercator ticks, zone 13

North American Datum of 1983 (NAD 83) is shown by dashed corner ticks
The values of the shift between NAD 27 and NAD 83 for 7.5-minute
intersections are obtainable from National Geodetic Survey NADCON software

Non-National Forest System lands within the National Forest
Inholdings may exist in other National or State reservations
This map is not a legal land line or ownership document. Public lands are
subject to change and leasing, and may have access restrictions; check
with local offices. Obtain permission before entering private lands

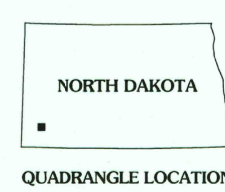


UTM GRID AND 2001 MAGNETIC NORTH
DECLINATION AT CENTER OF SHEET



CONTOUR INTERVAL 20 FEET
NATIONAL GEODETIC VERTICAL DATUM OF 1929
TO CONVERT FROM FEET TO METERS, MULTIPLY BY 0.3048

THIS MAP COMPLIES WITH NATIONAL MAP ACCURACY STANDARDS
FOR SALE BY U.S. GEOLOGICAL SURVEY, P.O. BOX 25286, DENVER, COLORADO 80225
AND NORTH DAKOTA GEOLOGICAL SURVEY, BISMARCK, NORTH DAKOTA 58505
A FOLDER DESCRIBING TOPOGRAPHIC MAPS AND SYMBOLS IS AVAILABLE ON REQUEST



1	2	3	1 Juniper Spur
			2 Rocky Ridge South
			3 Daphn SW
4		5	4 Black Butte
			5 White Lake
			6 Stewart Lake
			7 Amidon SE
6	7	8	8 Mineral Springs

ADJOINING 7.5' QUADRANGLES

HIGHWAYS AND ROADS

Interstate	5	Primary highway	—
U. S.	100	Secondary highway	—
State	75	Light-duty road	—
County	6	Composition: Unspecified	—
National Forest, suitable for passenger cars	100	Paved	—
National Forest, suitable for high clearance vehicles	100	Gravel	—
National Forest Trail	384	Dirt	—
		Unimproved; 4 wheel drive	—
		Trail	—
		Gate; Barrier	—

AMIDON, ND
1997

NIMA 5376 IV NE · SERIES V871

RECEIVED
JUN 30 2001

HISTORICAL MAP ARCHIVES

