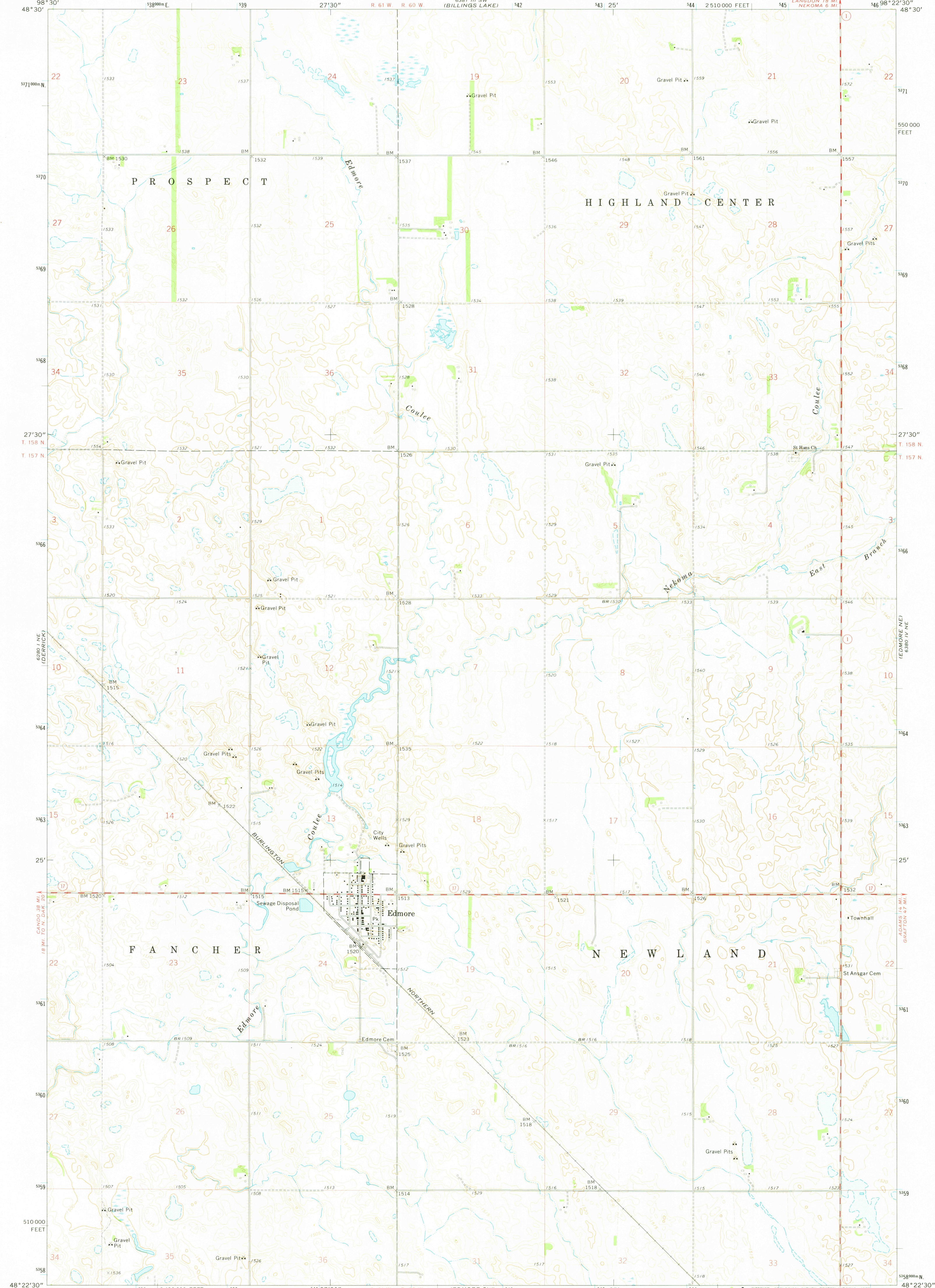


6380 I SE
LAKOTA SE

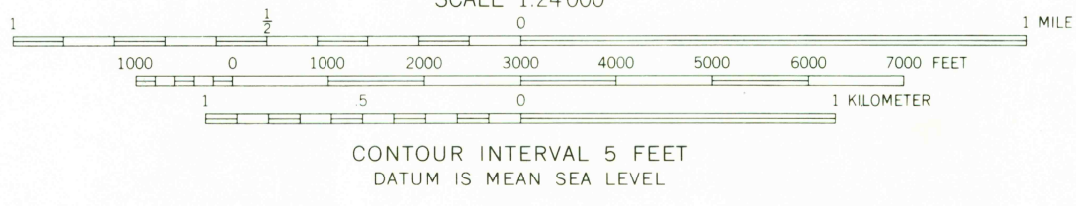
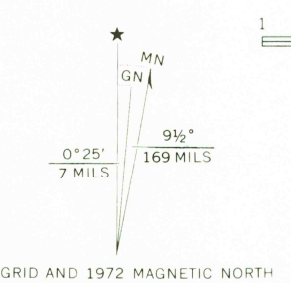
UNITED STATES
DEPARTMENT OF THE INTERIOR
GEOLOGICAL SURVEY

EDMORE QUADRANGLE
NORTH DAKOTA—RAMSEY CO.
7.5 MINUTE SERIES (TOPOGRAPHIC)

6380 I SE
LAKOTA SE



Mapped, edited, and published by the Geological Survey
Control by USGS and USC&GS
Topography by photogrammetric methods from aerial
photographs taken 1970. Field checked 1972
Projection and 10,000-foot grid ticks: North Dakota coordinate
system, north zone (Lambert conformal conic)
1000-meter Universal Transverse Mercator grid ticks,
zone 14, shown in blue. 1927 North American datum
Fine red dashed lines indicate selected fence and field lines
where generally visible on aerial photographs
This information is unchecked



ROAD CLASSIFICATION
Primary highway, hard surface
Secondary highway, hard surface
Light-duty road, hard or improved surface
Unimproved road
Interstate Route
U. S. Route
State Route

USGS
Historical File
Topographic Division

EDMORE, N. DAK.
N4822.5-W9822.5/7.5

1972

AMS 6380 IV NW—SERIES V871

MAR 21 1975

1800