

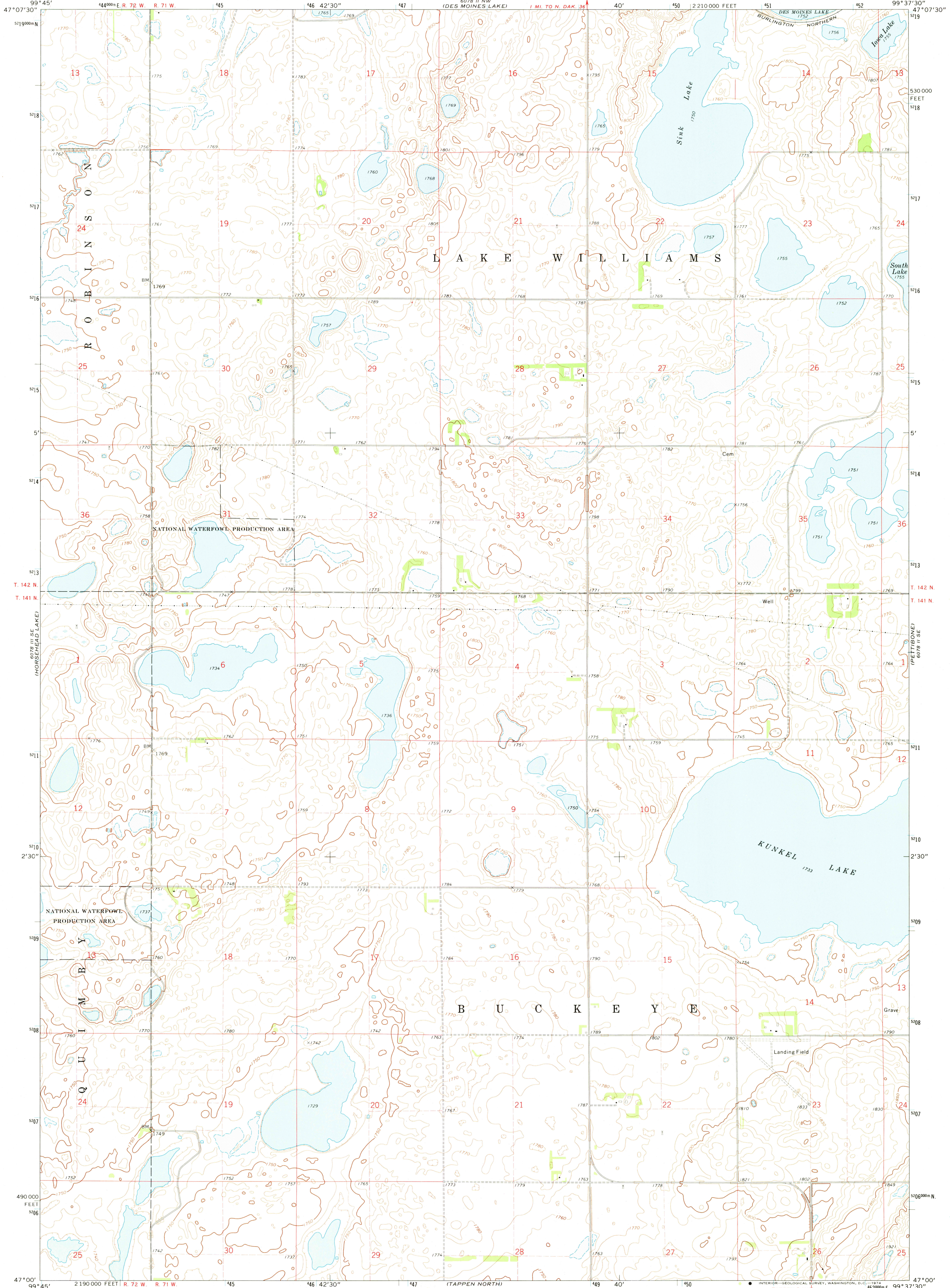
6078 III SE
(ROBINSON)

UNITED STATES
DEPARTMENT OF THE INTERIOR
GEOLOGICAL SURVEY

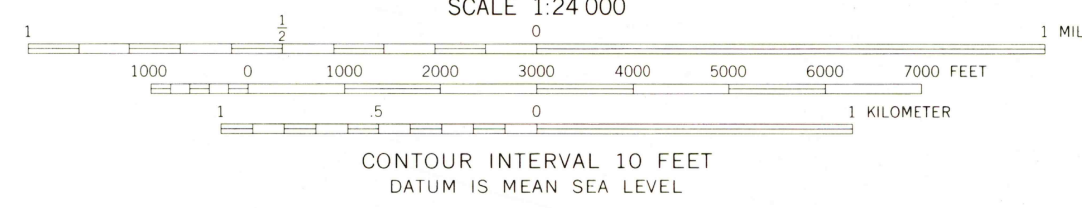
STATE OF NORTH DAKOTA
WATER COMMISSION

KUNKEL LAKE QUADRANGLE
NORTH DAKOTA—KIDDER CO.
7.5 MINUTE SERIES (TOPOGRAPHIC)

6078 II NW
(LAKE WILLIAMS)

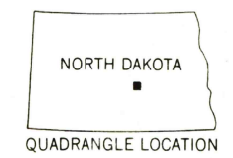


Mapped, edited, and published by the Geological Survey
in cooperation with the North Dakota Water Commission
Control by USGS and USC&GS
Topography by photogrammetric methods from aerial
photographs taken 1972. Field checked 1972
Projection and 10,000-foot grid ticks: North Dakota coordinate
system, south zone (Lambert conformal conic)
1000-meter Universal Transverse Mercator grid ticks,
zone 14, shown in blue. 1927 North American datum
Fine red dashed lines indicate selected fence and field lines
where generally visible on aerial photographs
This information is unchecked



THIS MAP COMPLIES WITH NATIONAL MAP ACCURACY STANDARDS
FOR SALE BY U.S. GEOLOGICAL SURVEY, DENVER, COLORADO 80225, OR WASHINGTON, D. C. 20242
AND BY THE STATE WATER COMMISSION, BISMARCK, NORTH DAKOTA 58501
A FOLDER DESCRIBING TOPOGRAPHIC MAPS AND SYMBOLS IS AVAILABLE ON REQUEST

ROAD CLASSIFICATION
Primary highway, hard surface
Secondary highway, hard surface
Light-duty road, hard or improved surface
Unimproved road
Interstate Route
U. S. Route
State Route



KUNKEL LAKE, N. DAK.
N4700—W9937.5/7.5
1972
AMS 6078 II SW—SERIES V871

406 2 7 1974

2140