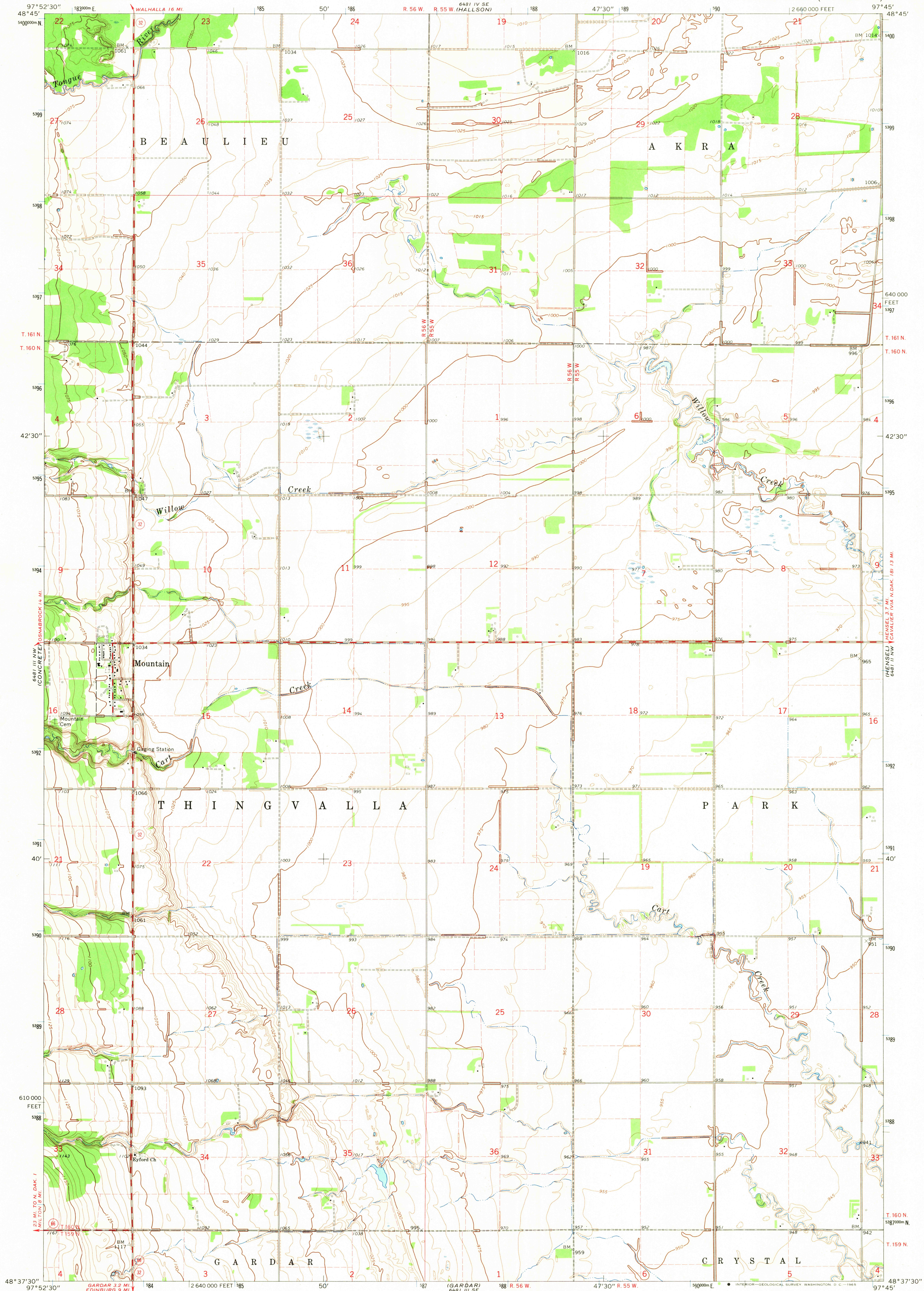


UNITED STATES
DEPARTMENT OF THE INTERIOR
GEOLOGICAL SURVEY

MOUNTAIN QUADRANGLE
NORTH DAKOTA—PEMBINA CO.
7.5 MINUTE SERIES (TOPOGRAPHIC)

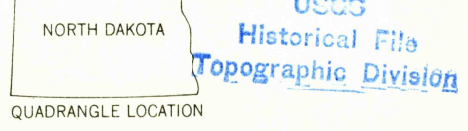
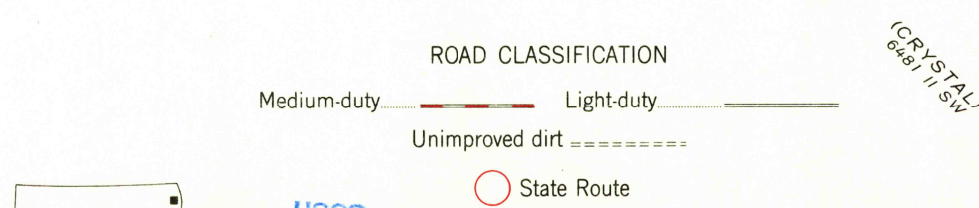
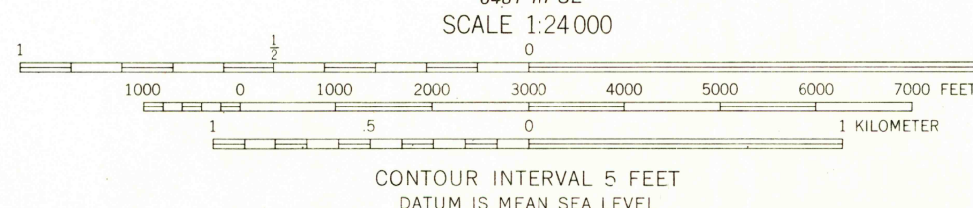
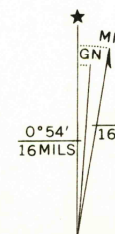


Mapped, edited, and published by the Geological Survey as part of the Department of the Interior program for the development of the Missouri River Basin Control by USGS and USC&GS

Topography by photogrammetric methods from aerial photographs taken 1963 and planetable surveys 1964

Polyconic projection. 1927 North American datum 10,000-foot grid based on North Dakota coordinate system, north zone 1000-meter Universal Transverse Mercator grid ticks, zone 14, shown in blue

Fine red dashed lines indicate selected fence and field lines where generally visible on aerial photographs. This information is unchecked



MOUNTAIN, N. DAK.
N4837.5—W9745.7.5

1964

AMS 6481 III NE—SERIES V871

NOV 2 1965

2160

U.S.G.S.
FILE COPY
TOPOGRAPHIC DIVISION