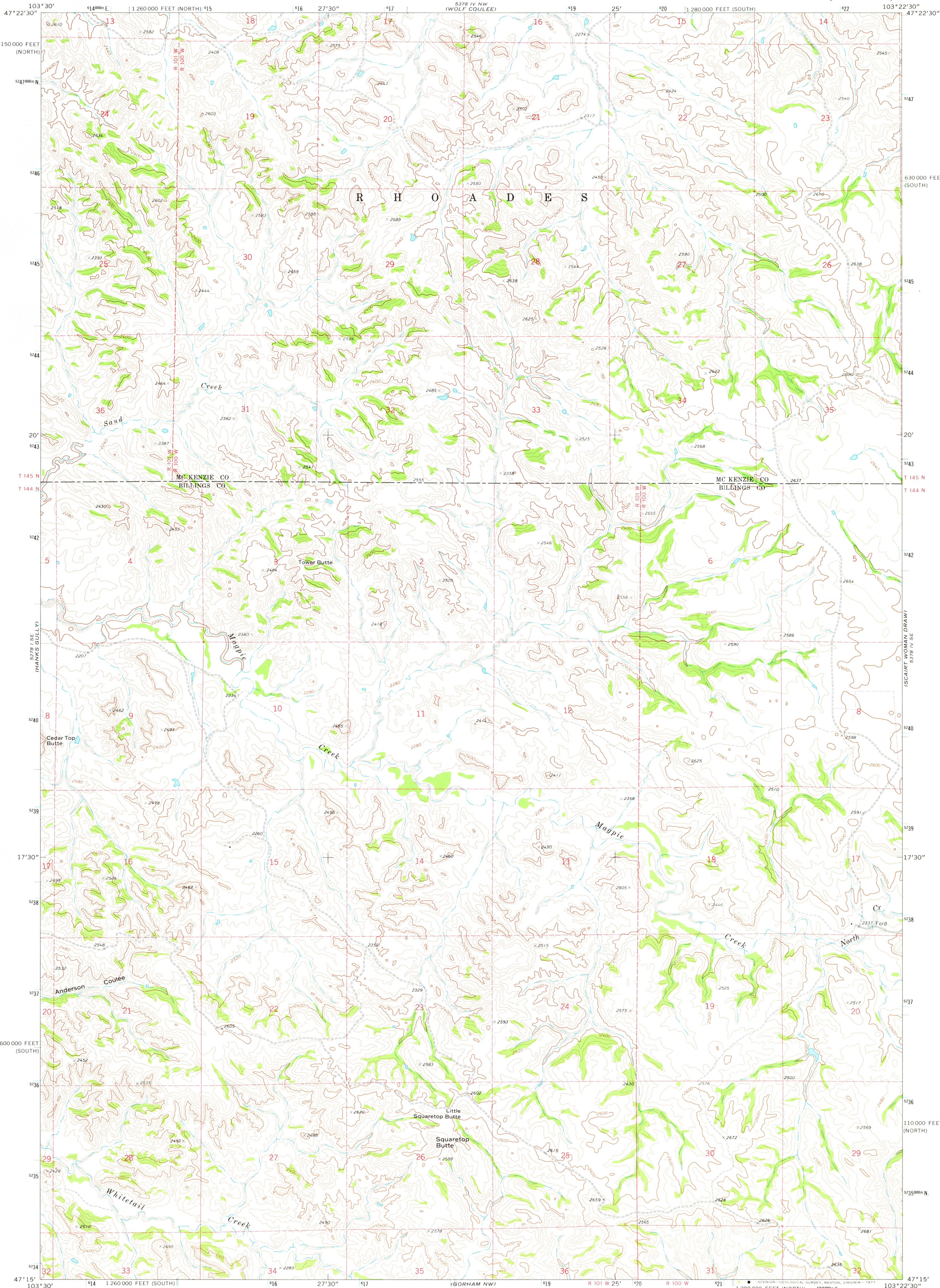


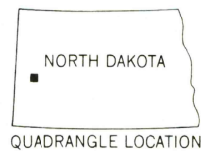
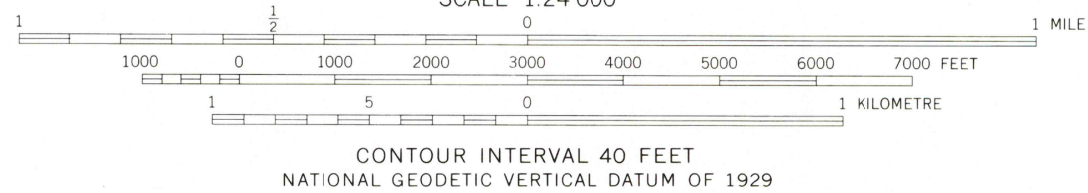
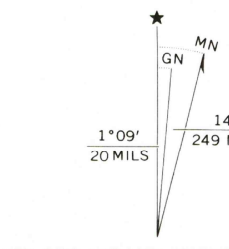
UNITED STATES
DEPARTMENT OF THE INTERIOR
GEOLOGICAL SURVEY

STATE OF NORTH DAKOTA
WATER COMMISSION

SQUARETOP BUTTE QUADRANGLE
NORTH DAKOTA
7.5 MINUTE SERIES (TOPOGRAPHIC)



Maped, edited, and published by the Geological Survey
in cooperation with the North Dakota Water Commission
Control by USGS and NOS/NOAA
Topography by photogrammetric methods from aerial
photographs taken 1973. Field checked 1974
Projection: North Dakota coordinate system, south zone
(Lambert conformal conic)
10,000-foot grid ticks based on North Dakota coordinate
system, south and north zones
1000-metre Universal Transverse Mercator grid ticks,
zone 13, shown in blue. 1927 North American datum
Fine red dashed lines indicate selected fence and field lines
where generally visible on aerial photographs
This information is unchecked



ROAD CLASSIFICATION
Primary highway, Light-duty road, hard or
hard surface. improved surface
Secondary highway, Unimproved road
hard surface.
Interstate Route U. S. Route State Route

SQUARETOP BUTTE, N. DAK.
N4715-W10322.5/7.5

USGS
Historical File
Topographic Division
1974
AMS 5378 IV SW-SERIES V871

APR 15 1977