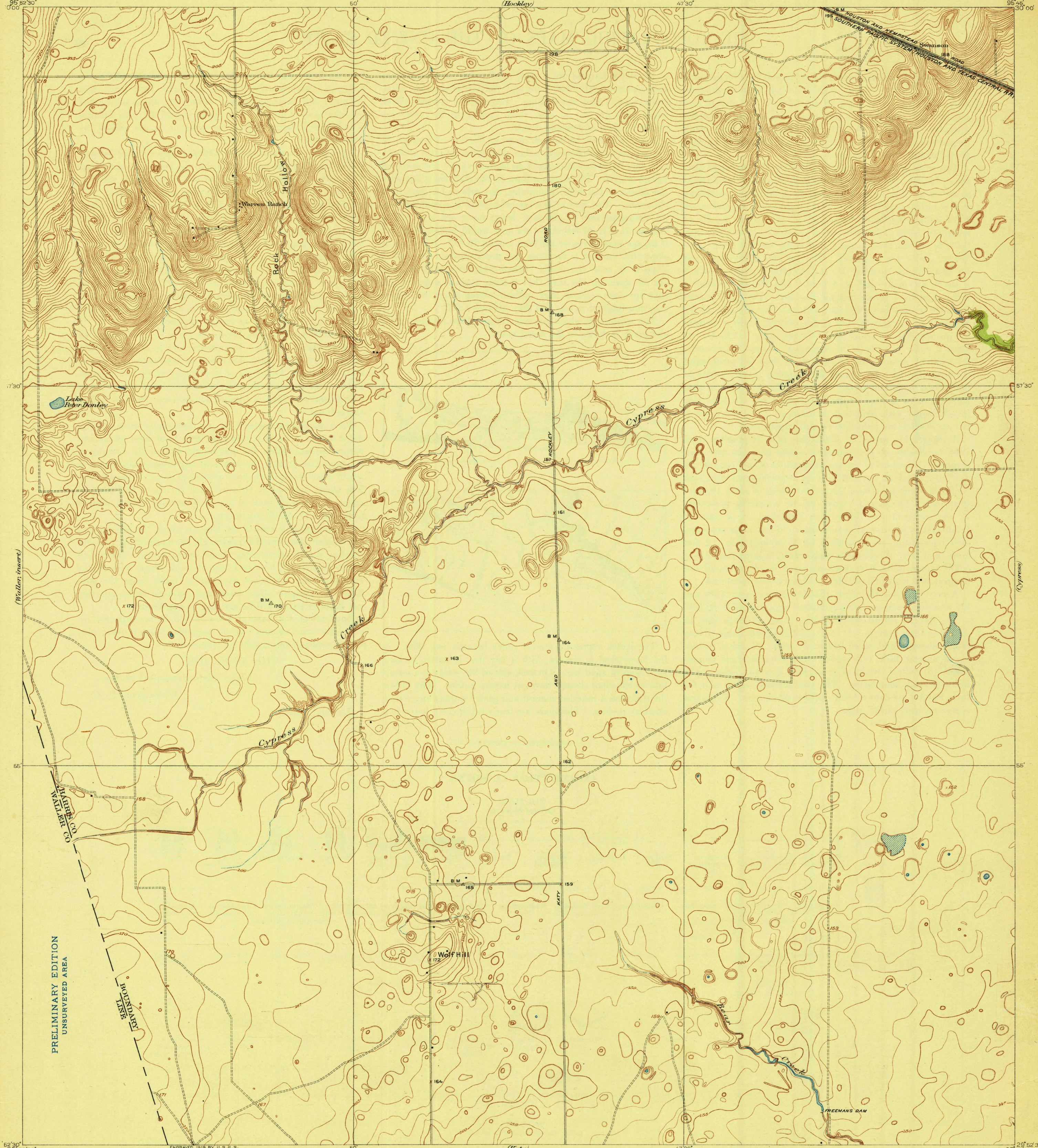


DEPARTMENT OF THE INTERIOR
FRANKLIN K. LANE, SECRETARY
U.S. GEOLOGICAL SURVEY
GEORGE OTIS SMITH, DIRECTOR

TOPOGRAPHY
HARRIS COUNTY, TEXAS
W. H. WARD, COUNTY JUDGE
W. H. LLOYD, J. A. SMITH, W. H. KISER, D. BARKER
COUNTY COMMISSIONERS

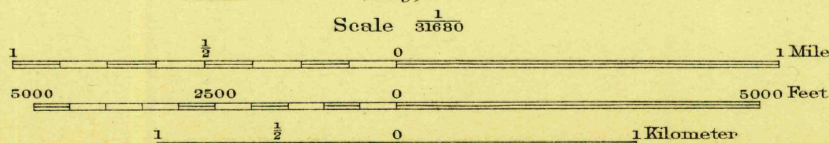
TEXAS
(HARRIS COUNTY)
SWANSON QUADRANGLE



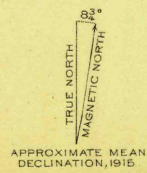
R. B. Marshall, Chief Geographer.
Sledge Tatum, Geographer-in-charge.
Topography by J. H. Wilke, T. R. Pendleton, and R. R. Monbeck.
Control by E. L. McNair and R. R. Monbeck.
Surveyed in 1915-1916.

SURVEYED IN COOPERATION WITH HARRIS COUNTY.

Monbeck
Wilke
Pendleton



Contour interval 1 foot.
Datum is mean sea level.



Edition of 1919.

SWANSON