
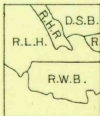
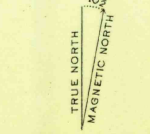




ENGRAVED 1918 BY U.S.G.S.  
R.B. Marshall, Chief Geographer.  
T.G. Gardine, Geographer in charge.  
Topography by R.W. Berry, D.S. Birkett, R.L. Harrison,  
and R.H. Runyan.  
Control by D.S. Birkett and J.R. Ellis.  
Surveyed in 1917.



Contour interval 50 feet.  
Datum is mean sea level.



Edition of 1918, reprinted 1932  
Polyconic projection, North American datum

TEXAS  
DRYDEN CROSSING  
JUN 22 1932 (2150)