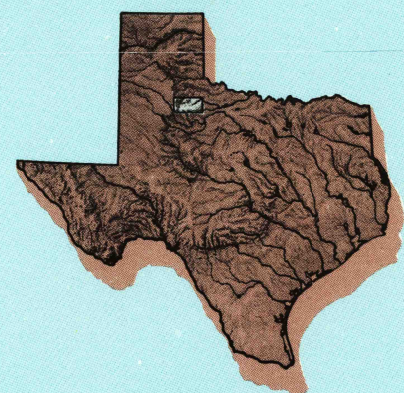


# Dickens


## TEXAS

1:100 000-scale  
planimetric map



30 X 60 MINUTE QUADRANGLE  
SHOWING

- Elevations in meters
- Highways, roads and other manmade structures
- Water features
- Woodland areas
- Geographic names



GEOLOGICAL SURVEY

1985

Produced by the United States Geological Survey

Compiled from USGS 1:24 000-scale topographic maps dated 1966–1981. Planimetry revised from aerial photographs taken 1983 and other source data  
Revised information not field checked

Map edited 1985

Projection and 10 000-meter grid, zone 14

Universal Transverse Mercator  
25,000-foot grid ticks based on Texas coord.

25 000-foot grid ticks based on Texas coordinate system, north central zone. 1927 North American Datum

To place on the predicted North American Datum 1983 move

the projection lines 4 meters south and 37 meters east

NATIONAL GEODETIC VERTICAL DATUM OF 1929

ELEVATIONS SHOWN TO THE NEAREST METER

THIS MAP COMPLIES WITH NATIONAL MAP ACCURACY STANDARDS

Meters	Feet
1	3.2808
2	6.5617
3	9.8425
4	13.1234
5	16.4042
6	19.6850
7	22.9659
8	26.2467
9	29.5276
10	32.8084

Diagram illustrating the UTM grid convergence (GM) and 1983 magnetic declination (MM) at center of map. Diagram is approximate.


1	2	3
4	5	6
7	8	9

Legend for Adjoining Maps:

- 1 Plainview
- 2 Childress
- 3 Vernon
- 4 Lubbock
- 5 Lake Kemp
- 6 Stanton
- 7 Ackerly
- 8 Haskell

FOR SALE BY U. S. GEOLOGICAL SURVEY, DENVER, COLORADO 80225

OR RESTON, VIRGINIA



## Topographic Map Symbols

Primary highway, hard surface	
Secondary highway, hard surface	
Light duty road, principal street, hard or improved surface	
Other road or street, turf	
Route marker: Interstate, U.S. State	
Railroad: standard gauge, narrow gauge	
Bridge: overpass; underpass	
Tunnel: road, railroad	
Spill up area; locality, elevation	
Airport: landing field, landing strip	
National boundary	
State boundary	
County boundary	
National or State reservation boundary	
Land grant boundary	
U.S. public lands survey: range, township; section	
Range, township; section line: protected	
Range, township; section line: unprotected	
Water transmission line: pipeline	
Dam, dam building	
Cemetery: bulk lot	
Windmill, water well, spring	
Min. shaft; oil well; mine, spring, gravel pit	
Canneground; picnic area; U.S. location monument	
Ruin; cliff dwelling	
Distorted surface: strip mine, levee, sand	
Stream, lake: intermittent; supplementary	
Bottomland; contour; intake; intermeddies	
Course, lake: perennial; intermittent	
Rapids, lake: small falls, large and small	
Area to be submerged; marsh, swamp	
Land subject to controlled inundation; woodland	
Scrub, mangrove	
Orchard; vineyard	

A pamphlet describing topographic maps is available on request

DICKENS TEXAS

33100 E1 BL 100

1985