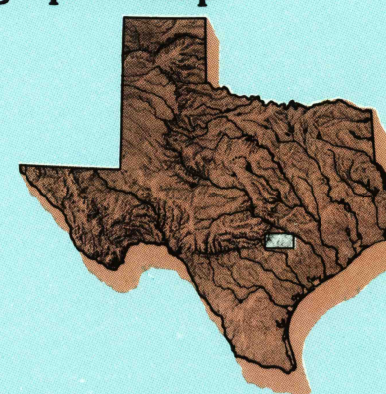


Seguin


TEXAS

1:100 000-scale *metric* topographic map



30 X 60 MINUTE QUADRANGLE SHOWING

- Contours and elevations in meters
- Highways, roads and other manmade structures
- Water features
- Woodland areas
- Geographic names



GEOLOGICAL SURVEY

1985

Produced by the United States Geological Survey
Compiled from USGS 1:24 000-scale topographic maps dated 1973-1981. Planimetry revised from aerial photographs taken 1981 and other source data. Revised information not field checked. Map edited 1985.

1927 North American Datum (NAD 27). Projection and 10 000-meter-grid: Universal Transverse Mercator, zone 14 25 000-foot grid ticks: Texas coordinate system south central and central zones.

The difference between NAD 27 and North American Datum of 1983 (NAD 83) is too small to show at this scale. The values of the shift between the datums for 7.5-minute intersections are given in USGS Bulletin 1875.

There may be private inholdings within the boundaries of the National or State reservations shown on this map.

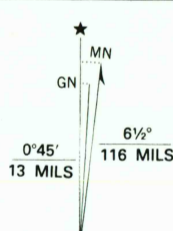
CONTOUR INTERVAL 10 METERS
NATIONAL GEODETIC VERTICAL DATUM OF 1929
ELEVATIONS SHOWN TO THE NEAREST METER

THIS MAP COMPLIES WITH NATIONAL MAP ACCURACY STANDARDS

CONVERSION TABLE	
Meters	Feet
1	3.2808
2	6.5617
3	9.8425
4	13.1234
5	16.4042
6	19.6850
7	22.9659
8	26.2467
9	29.5276
10	32.8084

To convert meters to feet multiply by 3.2808
To convert feet to meters multiply by 0.3048

DECLINATION DIAGRAM



UTM grid convergence (GM) and 1985 magnetic declination (MM) at center of map
Diagram is approximate

ADJOINING MAPS

1	2	3
4	5	6
7	8	

1 Pedernales River
2 Austin
3 Burnham
4 San Marcos
5 Eagle Lake
6 San Antonio
7 Cuero
8 El Campo

FOR SALE BY U.S. GEOLOGICAL SURVEY
DENVER, COLORADO, 80205; OR RESTON, VIRGINIA, 22092

RETURN TO:
MHD HISTORICAL MAP ARCHIVES
USGS NATIONAL CENTER, NS-522
RESTON, VA 22092 *Nov 2013 1992*

Topographic Map Symbols

Primary highway, hard surface	
Secondary highway, hard surface	
Light duty road, principal street, hard or improved surface	
Other road or street; trail	
Route marker: Interstate; U. S. State	
Railroad: standard gage; narrow gage	
Bridge: overpass; underpass	
Tunnel: road; railroad	
Built up area; locality; elevation	
Airport: landing field; landing strip	
National boundary	
State boundary	
County boundary	
National or State reservation boundary	
Land grant boundary	
U. S. public lands survey: range, township; section	
Range, township, section line: protected	
Power transmission line; pipeline	
Dam; dam with lock	
Cemetery; building	
Windsail; water well; spring	
Mine shaft; salt well or ore mine; quarry; gravel pit	
Campground; picnic area; U. S. location monument	
Ruin; cliff dwelling	
Distorted surface: strip mine, lava, sand	
Contours: index; intermediate; supplementary	
Bathymetric contours: index; intermediate	
Stream, lake: perennial; intermittent	
Rapids, large and small; falls, large and small	
Area to be submerged; marsh, swamp	
Land subject to controlled inundation; woodland	
Salt; mangrove	
Orchard; vineyard	

A pamphlet describing topographic maps is available on request