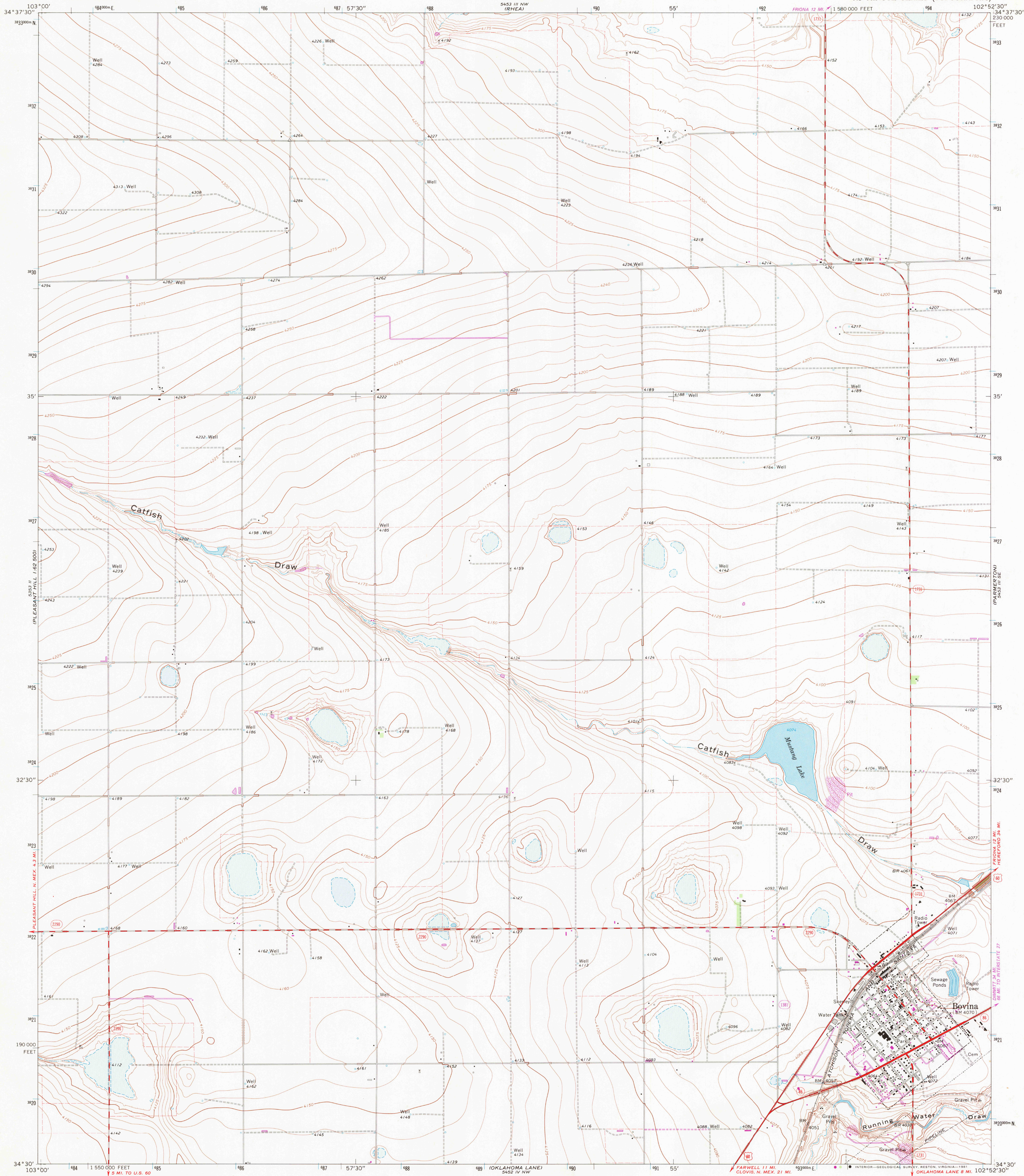


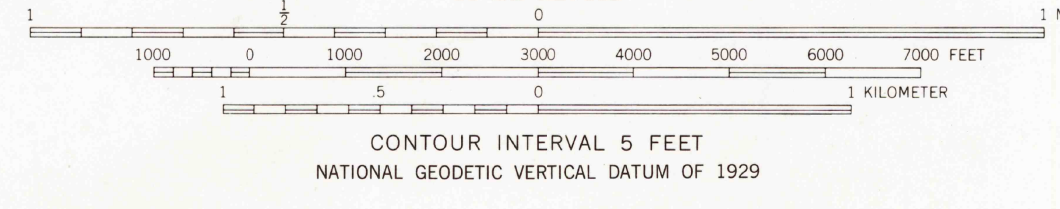
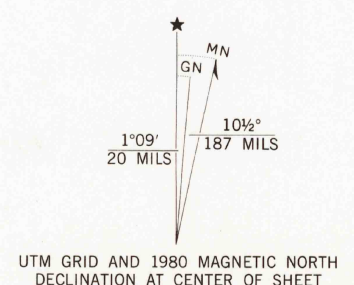
UNITED STATES
DEPARTMENT OF THE INTERIOR
GEOLOGICAL SURVEY

STATE OF TEXAS
TEXAS WATER DEVELOPMENT BOARD

BOVINA QUADRANGLE
TEXAS-PARMER CO.
7.5 MINUTE SERIES (TOPOGRAPHIC)



Maped, edited, and published by the Geological Survey
Control by USGS and USC&GS
Topography by photogrammetric methods from aerial
photographs taken 1964. Field checked 1965
Polyconic projection. 1927 North American datum
10,000-foot grid based on Texas coordinate system,
north zone
1000-meter Universal Transverse Mercator grid ticks,
zone 13, shown in blue
Fine red dashed lines indicate selected fence lines
To place on the predicted North American Datum 1983
move the projection lines 4 meters south and
44 meters east as shown by dashed corner ticks
Revisions shown in purple compiled from aerial photographs taken
1979. Map edited 1980. This information not field checked



ROAD CLASSIFICATION
Heavy-duty ——— Light-duty ———
Medium-duty ——— Unimproved dirt ———
U.S. Route ——— State Route ———

JUN 29 1981

USGS
HISTORICAL FILE
NATIONAL MAPING DIVISION

BOVINA, TEX.
N3430-W10252.5/7.5
1965
PHOTOREVISED 1980
DMA 5453 III SW-SERIES V882

2200