
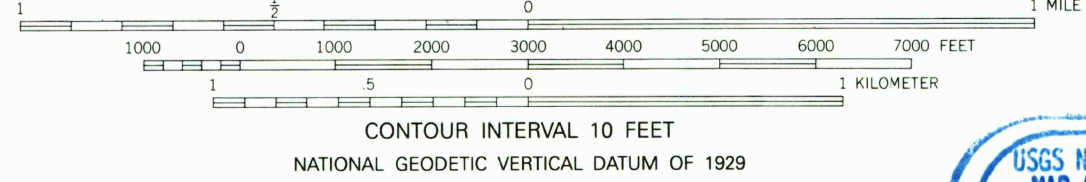
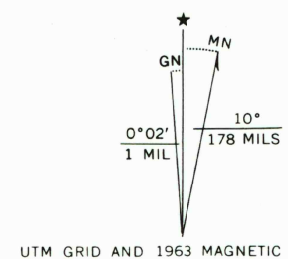


Maped, edited, and published by the Geological Survey
Control by USGS and NOS/NOAA

Topography by photogrammetric methods from aerial
photographs taken 1961. Field checked 1963
Polyconic projection: 1927 North American Datum
10,000-foot grid based on Texas coordinate system, central zone
1000-meter Universal Transverse Mercator grid ticks,
zone 14, shown in blue

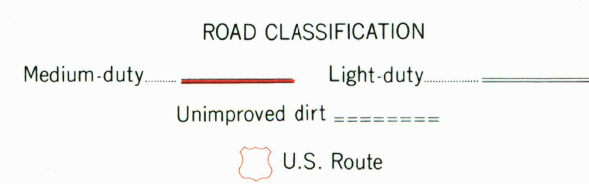
Fine red dashed lines indicate selected fence lines
Areas covered by dashed light blue pattern are subject
to controlled inundation

The difference between 1927 North American Datum and North
American Datum of 1983 (NAD 83) for 7.5 minute intersections is
given in USGS Bulletin 1875. The NAD 83 is shown by dashed
corner ticks



QUADRANGLE LOCATION

3199-114



Map photoinspected 1979
No major culture or drainage changes observed

LOST CREEK, TEX.
31099-B1-TF-024

1963
PHOTOINSPECTED 1979
DMA 6146 II NE-SERIES V882