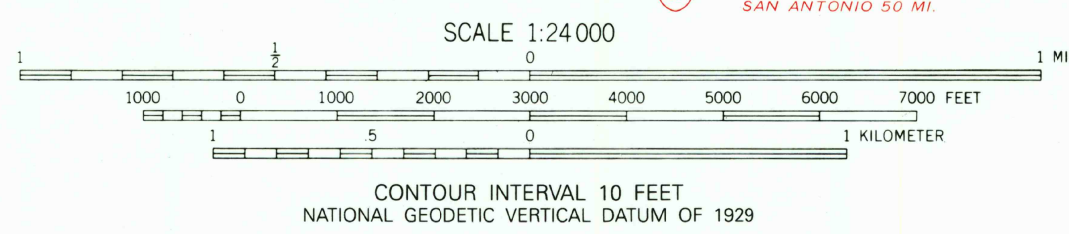
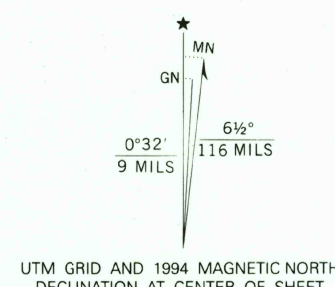



Produced by the United States Geological Survey
Control by USGS, NOS/NOAA and Texas Department of
Highways & Public Transportation
Compiled from aerial photographs taken 1958. Revisions shown
in purple and woodland compiled from aerial photographs taken
1986 and other sources and have been field checked
Map edited 1994. Conflicts may exist between some updated
features and previously mapped contours
North American Datum of 1927 (NAD 27). Projection and
10000-foot ticks : Texas Coordinate System, south central zone
(Lambert Conformal Conic)
Blue 1000-meter Universal Transverse Mercator ticks, zone 14
North American Datum of 1983 (NAD 83) is shown by dashed
corner ticks. The values of the shift between NAD 27 and NAD 83
for 7.5-minute intersections are obtainable from National Geodetic
Survey NADCON software
Areas covered by dashed light-blue pattern are subject to
controlled inundation



THIS MAP COMPLIES WITH NATIONAL MAP ACCURACY STANDARDS
FOR SALE BY U. S. GEOLOGICAL SURVEY, DENVER, COLORADO 80225, OR RESTON, VIRGINIA 22092
A FOLDER DESCRIBING TOPOGRAPHIC MAPS AND SYMBOLS IS AVAILABLE ON REQUEST

ROAD CLASSIFICATION	
Primary highway, hard surface	Light-duty road, hard or improved surface
Secondary highway, hard surface	Unimproved road
Interstate Route	U. S. Route
	State Route



SAN MARCOS NORTH, TEX.
29097-HB-TF-024
1964
REVISED 1994
DMA 6443 IV NW-SERIES V882

2997-333