

5044 11 NW 6044 11 NW
JUNCTION 20 MI

UNITED STATES
DEPARTMENT OF THE INTERIOR
GEOLOGICAL SURVEY

Y O RANCH QUADRANGLE
TEXAS-KERR CO.
7.5 MINUTE SERIES (TOPOGRAPHIC)



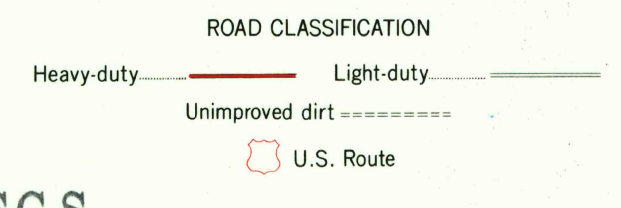
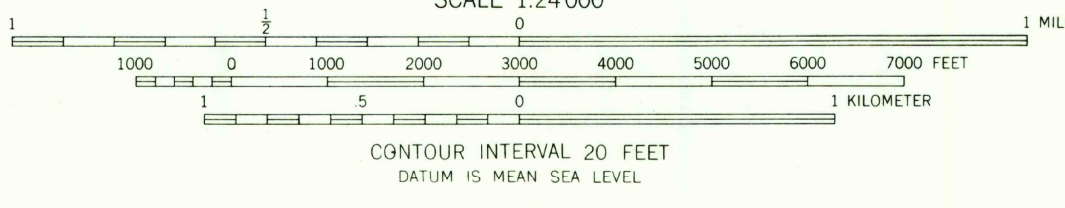
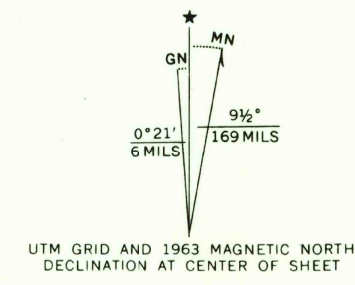
Mapped, edited, and published by the Geological Survey

Control by USGS and USC&GS

Topography by photogrammetric methods from aerial photographs taken 1963 Field checked 1963

Polyconic projection 1927 North American datum 10,000-foot grid based on Texas coordinate system, south central zone 1000-meter Universal Transverse Mercator grid ticks, zone 14, shown in blue

Fine red dashed lines indicate selected fence lines



U.S.G.S.
TOPOGRAPHIC DIVISION

Y O RANCH, TEX.
N3007.5-W9937.5/7.5
1963

THIS MAP COMPLIES WITH NATIONAL MAP ACCURACY STANDARDS
FOR SALE BY U.S. GEOLOGICAL SURVEY, DENVER, COLORADO 80225, OR WASHINGTON, D.C. 20242
A FOLDER DESCRIBING TOPOGRAPHIC MAPS AND SYMBOLS IS AVAILABLE ON REQUEST

AMS 6044 11 NW-SERIES Y882