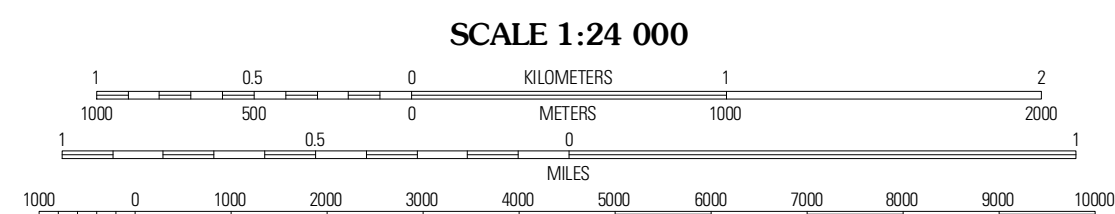
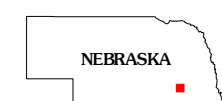


UTM GRID AND 2011 MAGNETIC NORTH DECLINATION AT CENTER OF SHEET



CONTOUR INTERVAL 10 FEET
NORTH AMERICAN VERTICAL DATUM

This map was produced to conform with the National Geospatial Program US Topo Product Standard, 2011. A metadata file associated with this product is draft version 0.6.1












QUADRANGLE LOCATION

York South	Utica SW	Beaver Crossing
Fairmont	Exeter	Friend
Geneva	Friend SW	Friend SE

ADJOINING 7.5' QUADRANGLE

ROAD CLASSIFICATION

Interstate Route		State Route	
US Route		Local Road	
Ramp		4WD	

 Interstate Route  US Route  State Route

EXETER, NE
2011