

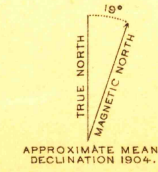

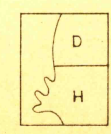
PRELIMINARY EDITION  
UNSURVEYED AREA

U. S. G. S.  
FILE COPY  
Inspection and Editing.

U. S. G. S.  
FILE COPY  
Inspection and Editing.

E. M. Douglas, Geographer.  
R. B. Marshall, in charge of section.  
Topography by Geo. R. Davis and J. P. Harrison.  
Control by C. F. Urquhart and H. Hartley.  
Surveyed in 1904.

SURVEYED IN COOPERATION WITH THE STATE OF CALIFORNIA.



Edition of 1917, reprinted 1921.

SEP 12 1921 1065  
USGS  
Historical File  
Topographic Division

KURAND