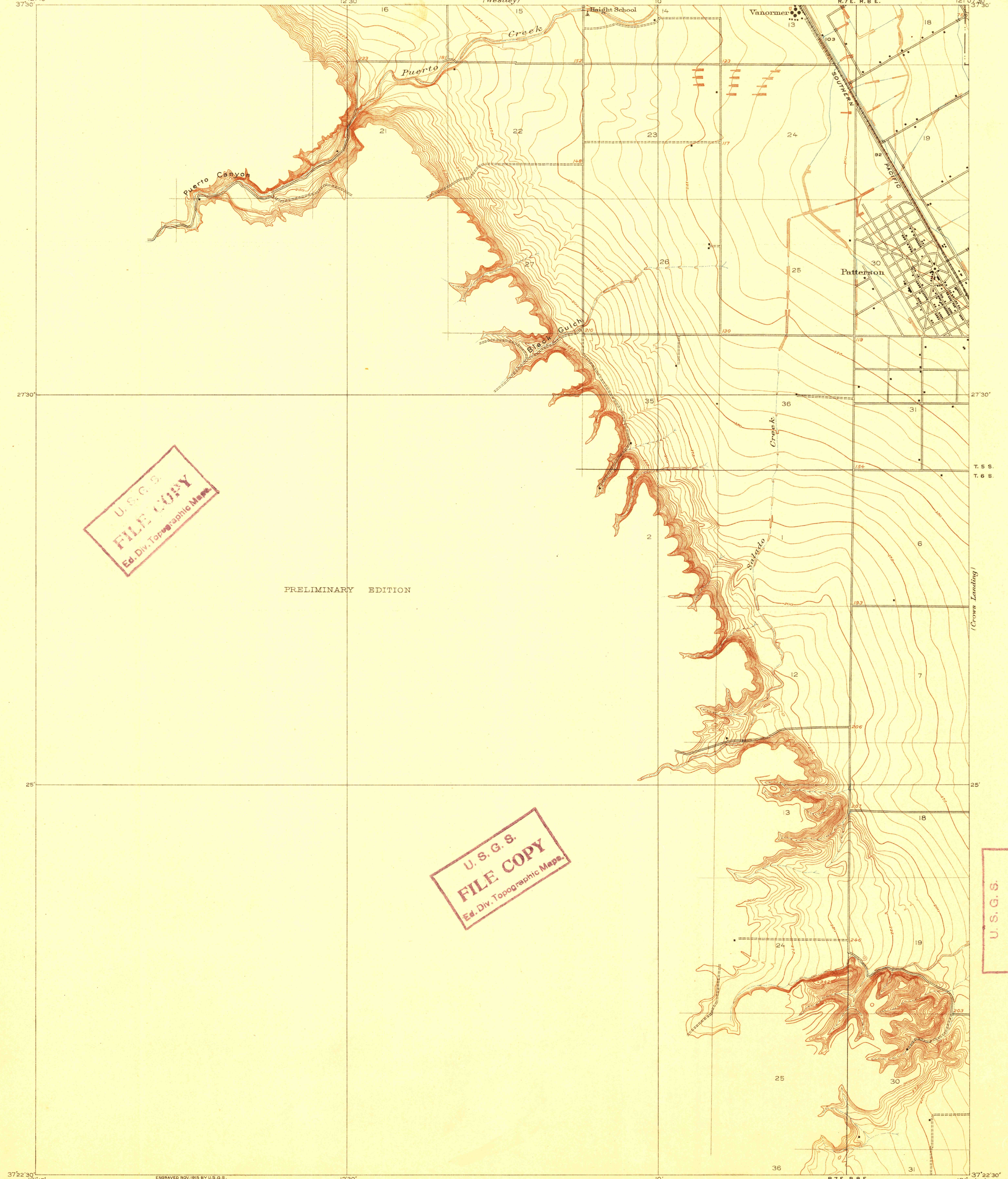


DEPARTMENT OF THE INTERIOR  
FRANKLIN K. LANE, SECRETARY  
U.S. GEOLOGICAL SURVEY  
GEORGE OTIS SMITH, DIRECTOR

TOPOGRAPHY  
STATE OF CALIFORNIA  
HIRAM W. JOHNSON, GOVERNOR  
W. F. MCCLURE, STATE ENGINEER  
(Westley)

CALIFORNIA  
(STANISLAUS COUNTY)  
PATTERSON QUADRANGLE  
R. 7 E. R. 8 E.



U.S.G.S.  
FILE COPY  
Ed. Div. Topographic Maps

PRELIMINARY EDITION

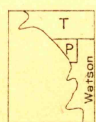
U.S.G.S.  
FILE COPY  
Ed. Div. Topographic Maps

U.S.G.S.  
FILE COPY  
Ed. Div. Topographic Maps

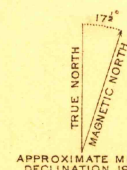
ENGRAVED NOV. 1915 BY U.S.G.S.

R. B. Marshall, Chief Geographer.  
Geo. R. Davis, Geographer in charge.  
Topography by H. W. Peabody, S. E. Taylor,  
and D. H. Watson.  
Control by C. F. Unquhart and W. H. Monahan.  
Surveyed in 1913.

SURVEYED IN COOPERATION WITH THE STATE OF CALIFORNIA.



Contour interval 5 feet.  
Datum is mean sea level.



U.S.G.S.  
Historical File  
Topographic Division

PATTERSON, CAL

U.S.G.S.  
FILE COPY  
Ed. Div. Topographic Maps