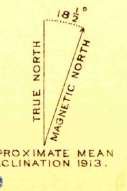
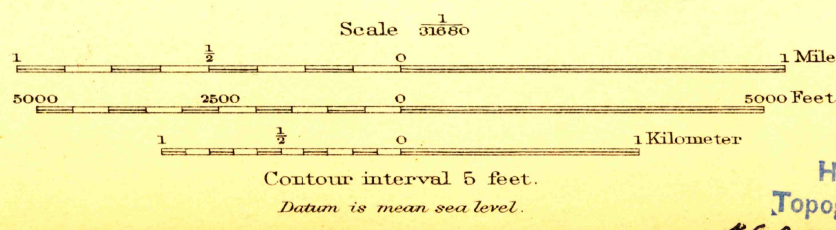
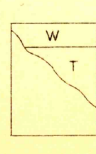




U. S. G. S.
FILE COPY
Inspection and Editing.

U. S. G. S.
FILE COPY
Inspection and Editing.

R.B. Marshall, Chief Geographer.
Geo. R. Davis, Geographer in charge.
Topography by S.E. Taylor and D.H. Watson.
Control by C.F. Urquhart and W.H. Monahan.
Surveyed in 1913.
SURVEYED IN COOPERATION WITH THE STATE OF CALIFORNIA.



Edition of 1916, reprinted 1922.
Polyconic projection, North American datum.

MAY 31 1922 3050

ROMAIN

NAME CHANGED TO SOLYO (24000) 1928-23-55 3050