

TOPOGRAPHY

DEPARTMENT OF THE INTERIOR
FRANKLIN K. LANE, SECRETARY
U. S. GEOLOGICAL SURVEY
GEORGE OTIS SMITH, DIRECTOR

STATE OF CALIFORNIA
GEORGE C. PARDEE, GOVERNOR
C. F. CURRY, SEC. OF STATE, U. S. WEBB, ATTY. GEN.
BOARD OF EXAMINERS
(Logan Creek) R. 4 W.

CALIFORNIA
(COLUSA COUNTY)
SITES QUADRANGLE



PRELIMINARY EDITION

T. 17 N.

U.S.G.S.
FILE COPY
Ed. Div. Topographic Maps.

T. 18 N.
T. 17 N.

(Tuleman)

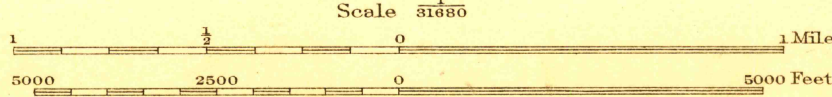
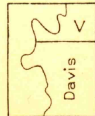
T. 17 N.
T. 16 N.

U.S.G.S.
FILE COPY
Ed. Div. Topographic Maps.

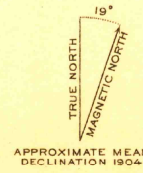
ENGRAVED 1916 BY U.S.G.S.

E.M. Douglas, Geographer.
R.B. Marshall, in charge of section.
Topography by E.R. Davis and W.N. Vance.
Control by C.F. Unquhart and E.M. Fry.
Surveyed in 1904.

SURVEYED IN COOPERATION WITH THE STATE OF CALIFORNIA.



Contour interval 5 feet.
Datum is mean sea level.



Edition of 1917.

NOV 8 0 1917 575
USGS
Historical File
Topographic Division

SITES