



PRELIMINARY EDITION
UNSURVEYED AREA

T. 17 N.

T. 18 N.
T. 17 N.

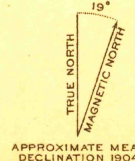

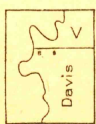
(Dulawan)

T. 17 N.
T. 16 N.

(Artisans)

ENGRAVED 1916 BY U.S.G.S.
E.M. Douglas, Geographer.
R.B. Marshall, in charge of section.
Topography by E.P. Davis and W.N. Vance.
Control by C.F. Urquhart and E.M. Fry.
Surveyed in 1904.

SURVEYED IN COOPERATION WITH THE STATE OF CALIFORNIA.



Edition of 1917, reprinted 1921.

SEP 30 1921 1040

USGS
Historical File
Topographic Division

SITES

U. S. G. S.
FILE COPY
Inspection and Editing.