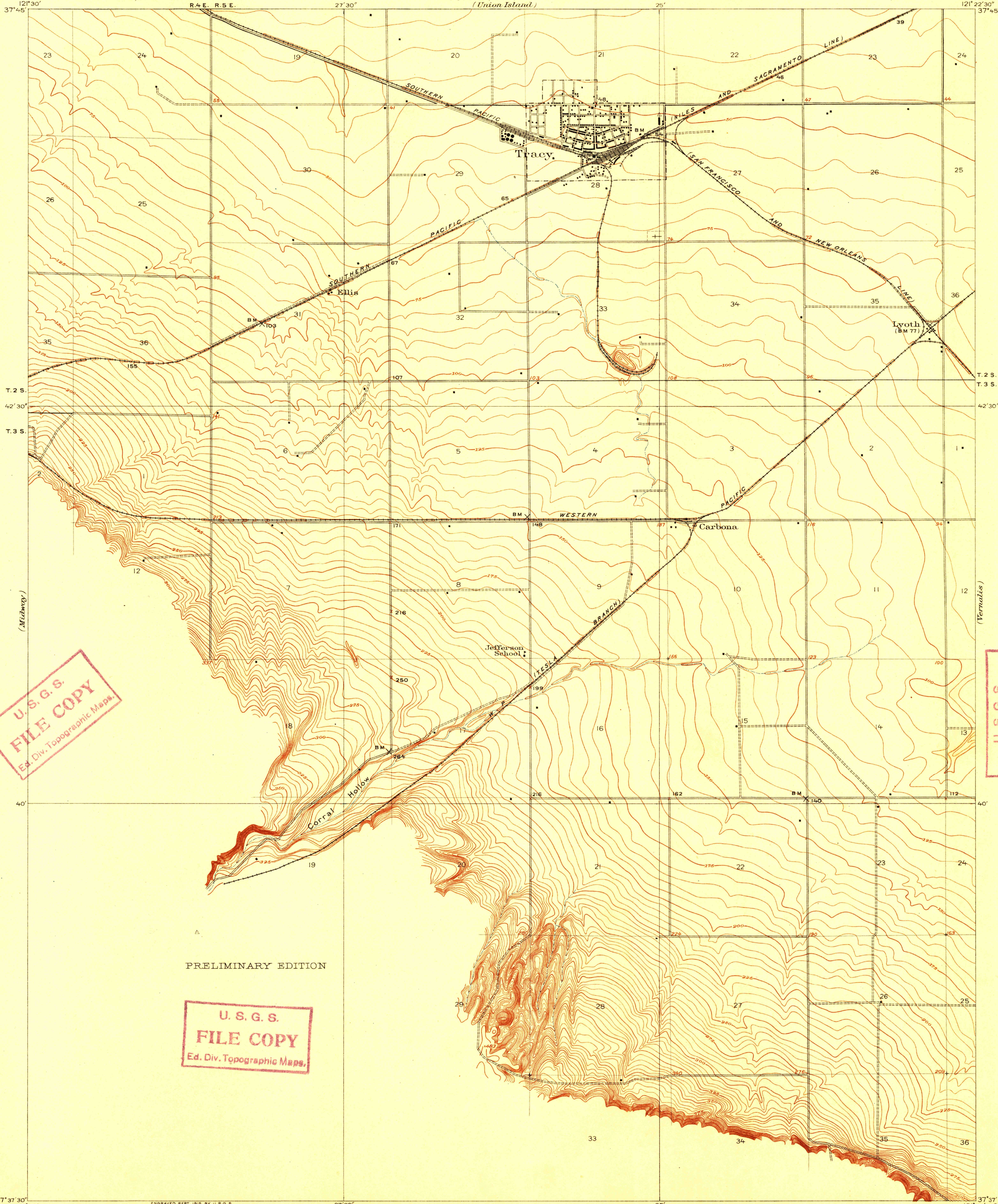


(Barbery)  
DEPARTMENT OF THE INTERIOR  
FRANKLIN K. LANE, SECRETARY  
U.S. GEOLOGICAL SURVEY  
GEORGE OTIS SMITH, DIRECTOR

TOPOGRAPHY  
STATE OF CALIFORNIA  
HIRAM W. JOHNSON, GOVERNOR  
W. F. MCCLURE, STATE ENGINEER  
(Union Island)

CALIFORNIA  
(SAN JOAQUIN COUNTY)  
TRACY QUADRANGLE

(Lathrop)  
37°45'



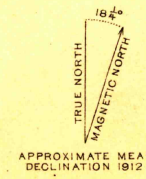
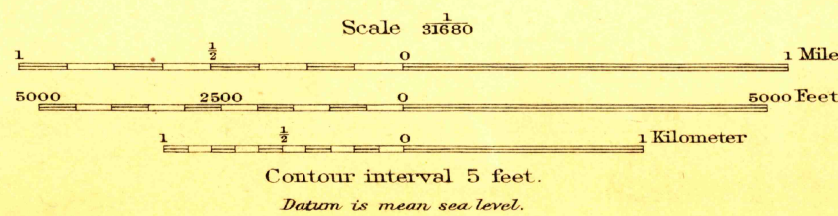
U.S.G.S.  
FILE COPY  
Ed. Div. Topographic Maps.

U.S.G.S.  
FILE COPY  
Ed. Div. Topographic Maps.

PRELIMINARY EDITION

U.S.G.S.  
FILE COPY  
Ed. Div. Topographic Maps.

37°37'30"  
121°30'  
ENGRAVED SEPT. 1915 BY U.S.G.S.  
R. B. Marshall, Chief Geographer.  
Geo. R. Davis, Geographer in charge.  
Topography by Duncan Hannegan and R. B. Kilgore.  
Control by L. F. Biggs, C. H. Semper, W. H. Monahan, and S. E. Blout.  
Surveyed in 1912.  
SURVEYED IN COOPERATION WITH THE STATE OF CALIFORNIA.



USGS edition of 1916.  
Historical File  
Topographic Division  
JAN 7 - 1916 1615

TRACY, CALIF.

1615