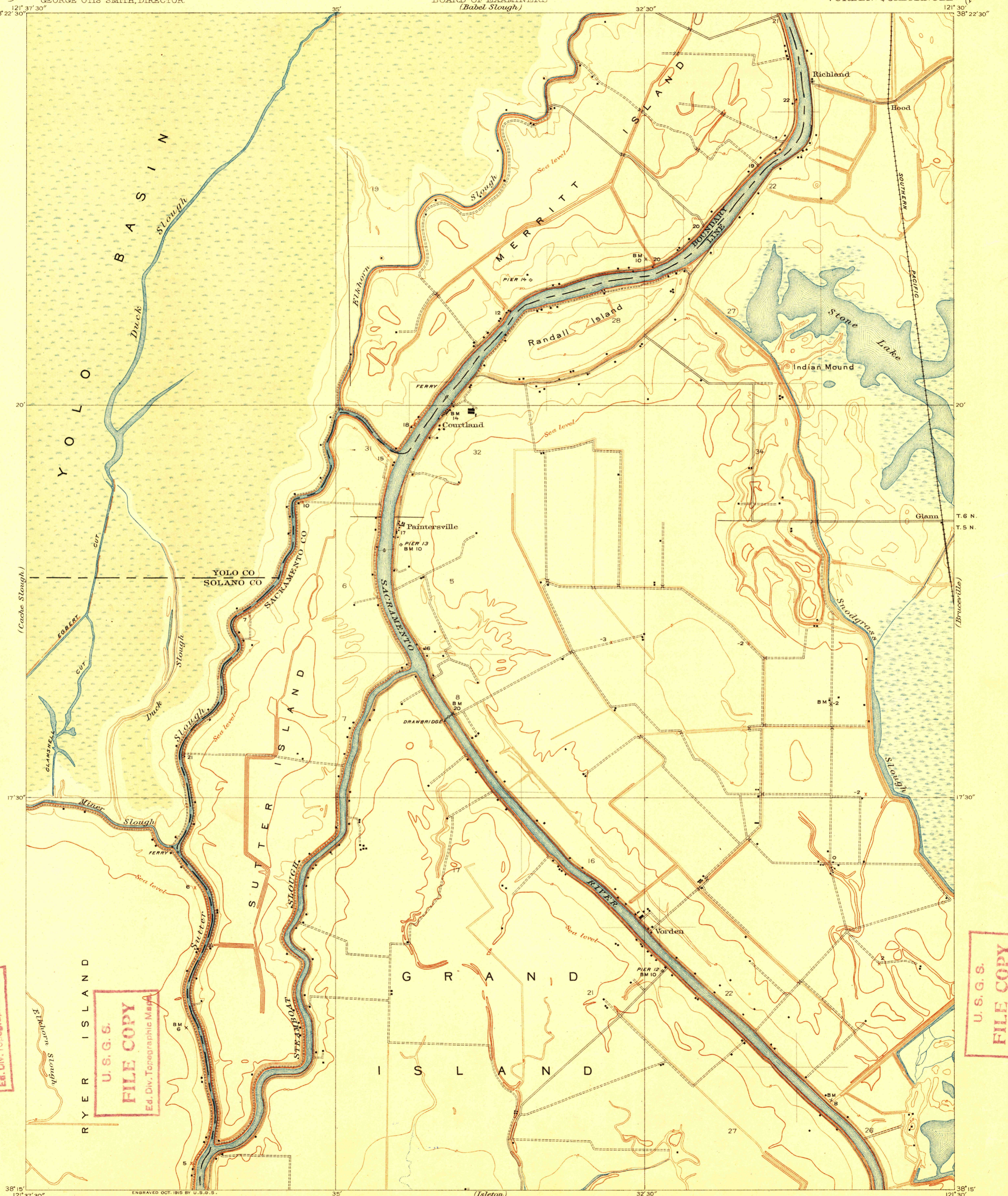


(Saxon)

DEPARTMENT OF THE INTERIOR  
FRANKLIN K. LANE, SECRETARY  
U.S. GEOLOGICAL SURVEY  
GEORGE OTIS SMITH, DIRECTOR

TOPOGRAPHY  
STATE OF CALIFORNIA  
GEORGE C. PARDEE, GOVERNOR  
C.F. CURRY, SEC. OF STATE U.S. WEBB, ATTY. GEN.  
BOARD OF EXAMINERS  
(Babel Slough)

CALIFORNIA  
VORDEN QUADRANGLE (Florin)



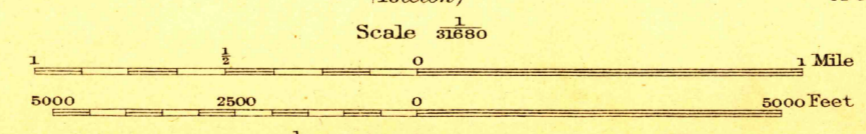

U.S.G.S.  
FILE COPY  
Ed. Div. Topographic Maps.

U.S.G.S.  
FILE COPY  
Ed. Div. Topographic Maps.

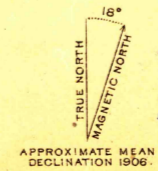
U.S.G.S.  
FILE COPY  
Ed. Div. Topographic Maps.

(Rio Vista)

E. M. Douglas, Geographer.  
R. B. Marshall, in charge of section.  
Topography by E. P. Davis and W. R. McKean.  
Control by C. F. Urquhart, L. F. Biggs, and B. A. Jenkins.  
Surveyed in 1906.



Contour interval 5 feet.  
Datum is mean sea level.



USGS  
Historical File  
Topographic Division

Edition of 1916.

NAME CHANGED TO COURTLAND (1:24000)

VORDEN