

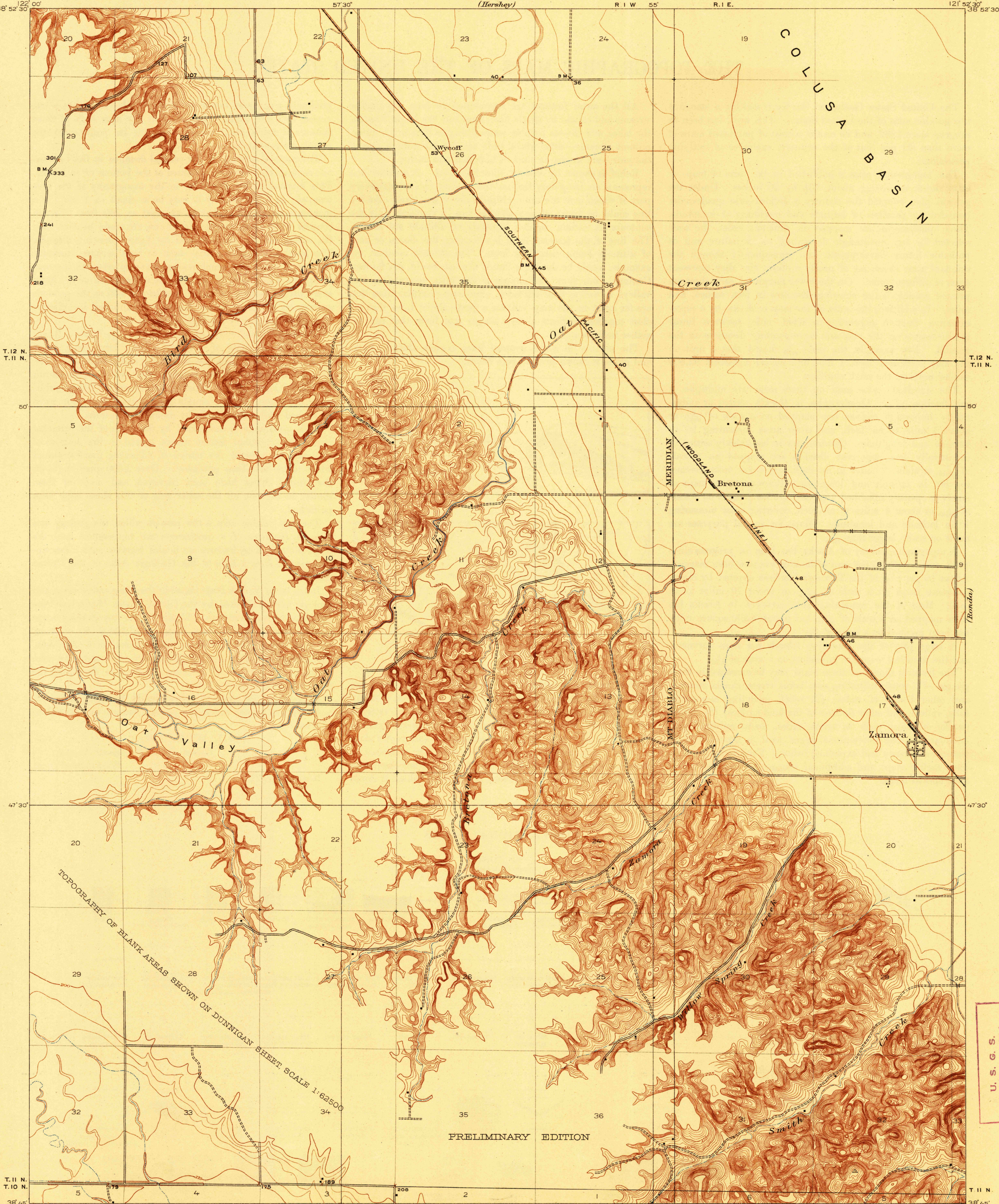
(Harrington)

DEPARTMENT OF THE INTERIOR
JOHN BARTON PAYNE, SECRETARY
U. S. GEOLOGICAL SURVEY
GEORGE OTIS SMITH, DIRECTOR

TOPOGRAPHY
STATE OF CALIFORNIA
DEPARTMENT OF ENGINEERING
(Hershey)


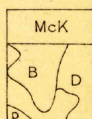
CALIFORNIA
(YOLO COUNTY)
ZAMORA QUADRANGLE

(Hicksville)



ENGRAVED 1916 BY U.S.G.S.
E.M. Douglas, Geographer.
R.B. Marshall, in charge of section.
Topography by C.H. Birdseye, G.C. Douglas, and W.R. McKean.
Control by C.F. Urquhart and W.H. Monahan.
Surveyed in 1905.

SURVEYED IN COOPERATION WITH THE STATE OF CALIFORNIA.



Contour interval 5 feet.
Datum is mean sea level.



Edition of 1916, reprinted 1920.

USGS
Historical File
Topographic Division

ZAMORA

U. S. G. S.
FILE COPY
Inspection and Editing.

(Tito)