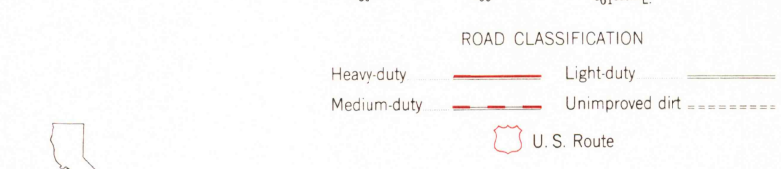
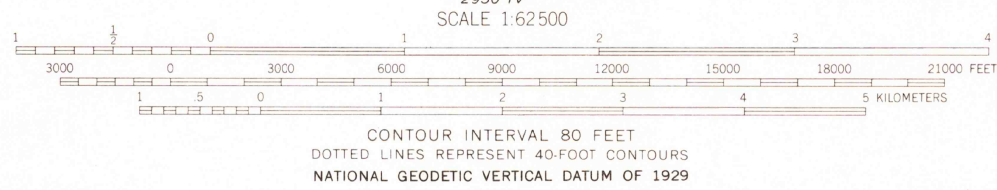
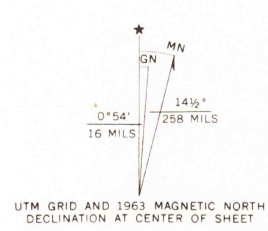


Mapped, edited, and published by the Geological Survey
Control by USGS, USC&GS, and USC
Topography by photogrammetric methods from aerial
photographs taken 1956. Field checked 1963.
Polyconic projection 1927 North American datum
10,000-foot grid based on California coordinate system, zone 6
1000-meter Universal Transverse Mercator grid ticks,
zone 11, shown in blue
To place on the predicted North American Datum 1983
move the projection lines 2 meters south and
76 meters east



CHUCKWALLA MOUNTAINS, CALIF.
N3330-W11515/15
1963
DMA 2951 III-SERIES V795

THIS MAP COMPLIES WITH NATIONAL MAP ACCURACY STANDARDS
FOR SALE BY U.S. GEOLOGICAL SURVEY, DENVER, COLORADO 80225, OR RESTON, VIRGINIA 22092
A FOLDER DESCRIBING TOPOGRAPHIC MAPS AND SYMBOLS IS AVAILABLE ON REQUEST

OCT 30 1983
3100