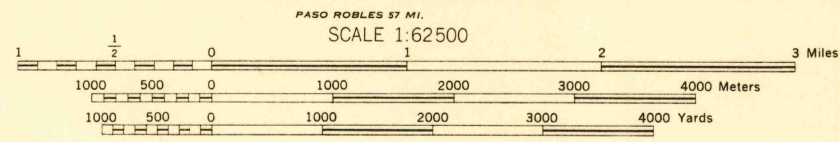
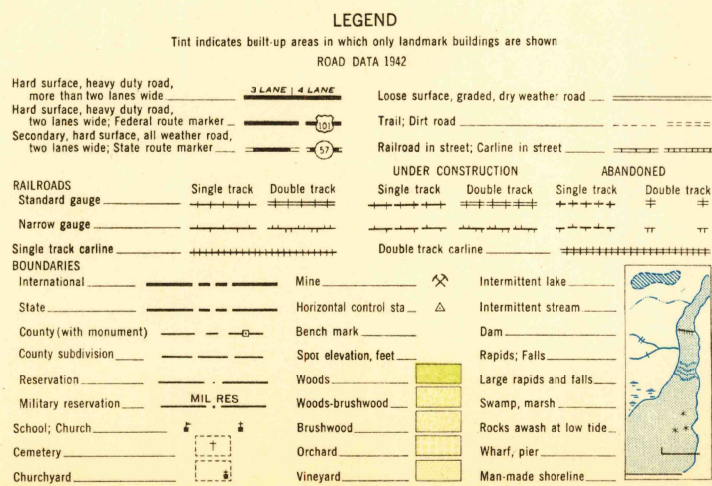
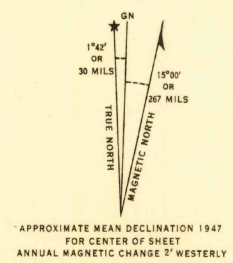


First Edition (AMS 1), 1942; (AMS 2), 1947.

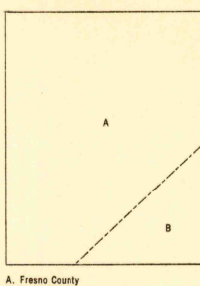
Prepared under the direction of the Chief of Engineers by the Army Map Service (AMS), War Department, Washington, D. C. Scale changed; marginal data revised and Universal Transverse Mercator Grid added, 1947. Copied in 1947 from California 1:62,500, AMS, Polvadero Gap, 1942. Original map compiled for the Army Map Service by the 29th Engineer Battalion, U. S. Army. Planimetry revised by photo-planimetric methods; topography USGS, plane-table surveys. Horizontal and vertical control by USGS. Aerial photography by Agricultural Adjustment Administration, 1937, 1940.



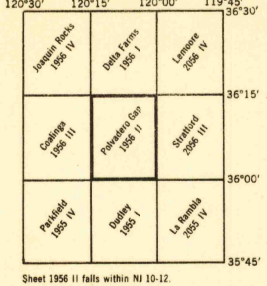
REPRINTED FROM MILITARY EDITION FOR CIVIL USE 1950
SOLD AND DISTRIBUTED BY U. S. GEOLOGICAL SURVEY, WASHINGTON 25, D. C.



INDEX TO BOUNDARIES



INDEX TO ADJOINING SHEETS



USGS
Historical File
Topographic Division

U.S.G.S.
FILE COPY
Inspection and Editing.

POLVADERO GAP, CALIFORNIA
N3600-W12000/15