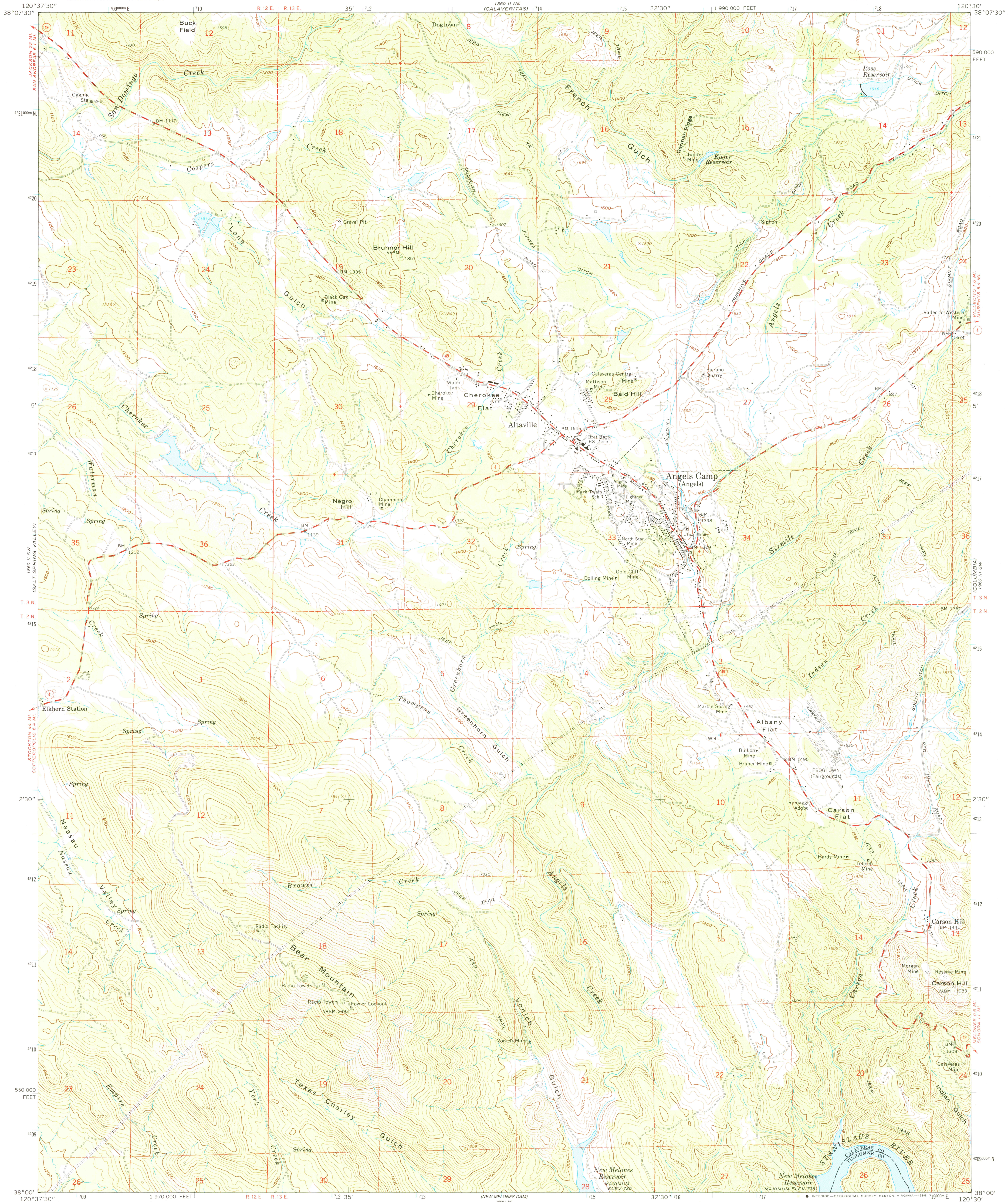


UNITED STATES
DEPARTMENT OF THE INTERIOR
GEOLOGICAL SURVEY

ANGELS CAMP QUADRANGLE
CALIFORNIA
7.5 MINUTE SERIES (TOPOGRAPHIC)
SE/4 SAN ANDREAS 15' QUADRANGLE



Mapped, edited, and published by the Geological Survey in cooperation with California Department of Water Resources

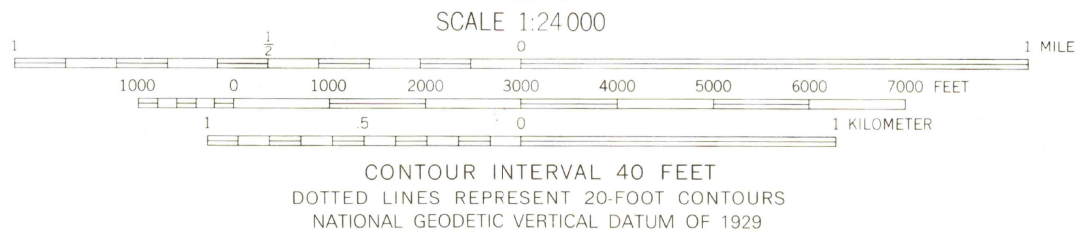
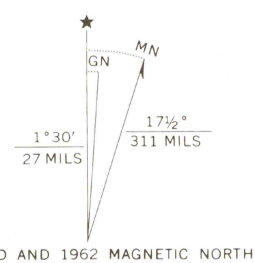
Control by USGS, USC&GS, and USCE

Topography by photogrammetric methods from aerial photographs taken 1959. Field checked 1962

Polyconic projection. 1927 North American datum 10,000-foot grid based on California coordinate system, zone 3

1000-meter Universal Transverse Mercator grid ticks, zone 10, shown in blue

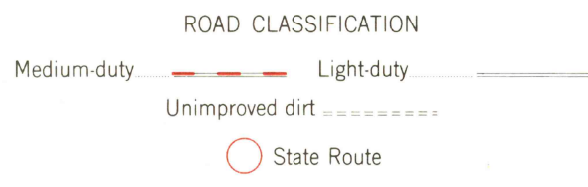
To place on the predicted North American Datum 1983 move the projection lines 13 meters north and 90 meters east as shown by dashed corner ticks



THIS MAP COMPLIES WITH NATIONAL MAP ACCURACY STANDARDS
FOR SALE BY U.S. GEOLOGICAL SURVEY, DENVER, COLORADO 80225, OR RESTON, VIRGINIA 22092
A FOLDER DESCRIBING TOPOGRAPHIC MAPS AND SYMBOLS IS AVAILABLE ON REQUEST



QUADRANGLE LOCATION



ANGELS CAMP, CALIF.
SE/4 SAN ANDREAS 15' QUADRANGLE
38120 A5-TF-024

1962
PHOTOINSPECTED 1973
DMA 1860 II SE-SERIES V895

Map photoinspected 1973
no major culture or drainage changes observed