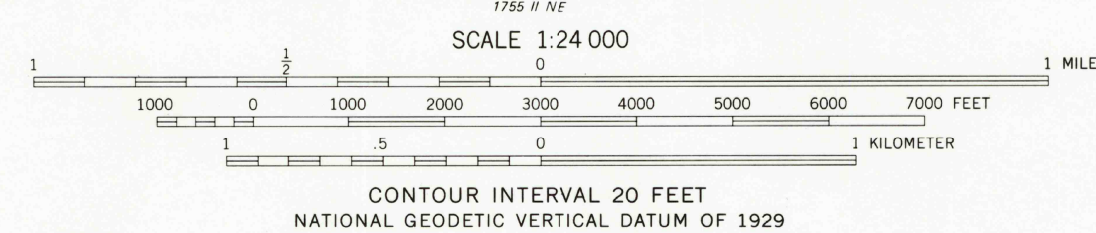
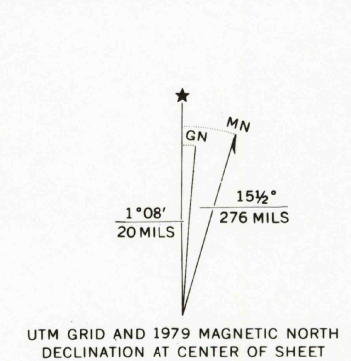


UNITED STATES
DEPARTMENT OF THE INTERIOR
GEOLOGICAL SURVEY

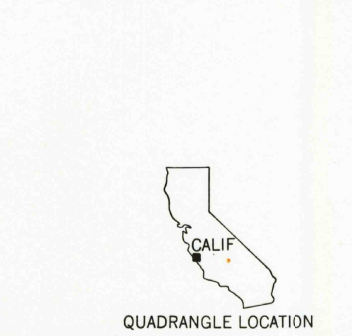
UNITED STATES
DEPARTMENT OF THE ARMY
CORPS OF ENGINEERS

BRYSON QUADRANGLE
CALIFORNIA
7.5 MINUTE SERIES (TOPOGRAPHIC)
SE/4 BRYSON 15' QUADRANGLE

Maped by the Army Map Service
Published for civil use by the Geological Survey
Control by USGS, NOS/NOAA, and USCE
Topography by photogrammetric methods from aerial
photographs taken 1947. Field checked 1949
Polyconic projection. 1927 North American datum
10,000-foot grid ticks based on California coordinate system,
zone 4 and 5
1000-meter Universal Transverse Mercator grid,
zone 10
To place on the predicted North American Datum 1983
move the projection lines 8 meters north and
91 meters east as shown by dashed corner ticks
There may be private inholdings within the boundaries of
the National or State reservations shown on this map



THIS MAP COMPLIES WITH NATIONAL MAP ACCURACY STANDARDS
FOR SALE BY U. S. GEOLOGICAL SURVEY, DENVER, COLORADO 80225, OR RESTON, VIRGINIA 22092
A FOLDER DESCRIBING TOPOGRAPHIC MAPS AND SYMBOLS IS AVAILABLE ON REQUEST



ROAD CLASSIFICATION
Heavy duty ——— 4 LANE 6 LANE
Medium duty ——— 4 LANE 6 LANE
Unimproved dirt =====
U. S. Route
State Route

BRYSON, CALIF.
SE/4 BRYSON 15' QUADRANGLE
N3545-W12100/7.5
1949
PHOTOREVISED 1979
DMA 1755 1 SE-SERIES V895