

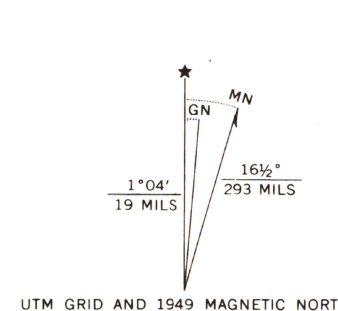




Map by the Army Map Service
Published for civil use by the Geological Survey
Control by USGS, USC&GS, and USCE
Topography from aerial photographs by multiplex methods
Aerial photographs taken 1947. Field check 1949
Polyconic projection. 1927 North American datum
10,000-foot grids based on California coordinate system,
zones 4 and 5
Unchecked elevations are shown in brown
Dashed land lines indicate approximate locations
1000-meter Universal Transverse Mercator grid ticks,
zone 10, shown in blue
Map photospected 1976
No major culture or drainage changes observed



ROAD CLASSIFICATION
Heavy-duty 4 LANE 6 LANE Light duty
Medium-duty 4 LANE 6 LANE Unimproved dirt
U.S. Route State Route

BURNETT PEAK, CALIF.
SW/4 BRYSON 15' QUADRANGLE
N3545-W12107.5/7.5
PHOTOINSPECTED 1976
1949
AMS 1755 1 SW-SERIES V895

