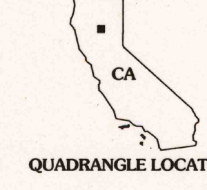
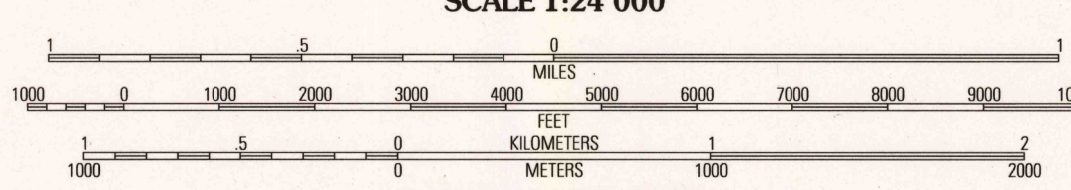
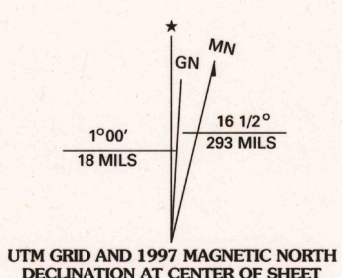


Produced by the U.S. Geological Survey
Revised by the U.S. Forest Service
Compiled from aerial photographs taken 1980. Revised from imagery dated 1991 and 1993. Partial field check by U.S. Forest Service 1995.
North American Datum of 1927 (NAD 27). Projection and 10 000-foot ticks: California coordinate system, zone 1 (Lambert conformal conic). Blue 1000-meter Universal Transverse Mercator ticks, zone 10.
North American Datum of 1983 (NAD 83) is shown by dashed corner ticks. The values of the shift between NAD 27 and NAD 83 for 7.5-minute intersections are obtainable from National Geographic Survey NADCON software.
Non-National Forest System lands within the National Forest.
Inholdings may exist in other National or State reservations.
This map is not a legal land line or ownership document. Public lands are subject to change and leasing, and may have access restrictions; check with local offices. Obtain permission before entering private lands.



1	2	3
4	5	6
7	8	9

1 Lassen Peak
2 Reading Peak
3 Mount Harkness
4 Mineral
5 Stover Mountain
6 Onion Butte
7 Humboldt Peak
8 Humble Valley

HIGHWAYS AND ROADS	
Interstate	Primary highway
U. S.	Secondary highway
State	Light-duty road
County	Paved
National Forest, suitable for passenger cars	Gravel
National Forest, suitable for high clearance vehicles	Dirt
National Forest Trail	Composition unspecified
	Unimproved; 4 wheel drive
	Trail
	Gate

CHILDS MEADOWS, CA
1995
DMA 1764 IV SW - SERIES V895